Met Office

Daily weather summary | September 2018

Monthly weather summary collated on the 12 October 2018 03:08 am

Product designed by the Met Office National Climate Information Centre (NCIC) in collaboration with The National Meteorological Library and Archive (NMLA).

Met Office and the Met Office logo are registered trademarks. © Crown copyright 2018

Daily Weather Summaries for September 2018

If you have any questions or feedback about this product or wish to obtain further data please contact the Met Office.

This document contains daily weather summaries for each day of September 2018. The Met Office National Meteorological Library and Archive holds a continuous record of daily weather summaries or daily weather reports from 1860, and these daily weather summaries form a continuation of that series.

The purpose of each summary is to provide an overview of the weather conditions across the UK on that day, with the historical emphasis mainly based on observations from surface network of weather stations, although the format has varied over the decades. While the emphasis remains on observations from the surface network, the current daily weather summaries supplement these by including satellite and rain-radar imagery to provide a more complete overview. The current format of the daily weather summaries is as follows:

1. Text summary of the main characteristics of the weather during the day, written by an operational meteorologist in the Met Office operations centre.
2. Table of daily extremes for the UK for key climate variables including temperature, rainfall, sunshine and gust speeds.
3. Overview of the synoptic situation at 00 and 12 UTC comprising: analysis charts showing the surface pressure pattern and associated weather fronts; North Atlantic and European infra-red satellite images showing cloud-cover; combined infra-red and rain-radar images of the UK; maps of wind speed and direction at 00 and 12 UTC; observations of pressure, wind speed and direction, cloud cover, air and dewpoint temperature at selected UK and European stations in data tables.
4. UK maps of key climate variables from observing stations including maximum, minimum and grass minimum temperature, rainfall, sunshine, gust speed and snow.
5. Further guidance notes

If you spot any data errors or omissions in this product please contact the Met Office.

Monthly summary collated 12/10/2018 03:08 Product designed by the Met Office National Climate Information Centre working with the Library and Archive.

Met Office Crown Copyright

Station Network Maps

This issue of the daily weather summary provides data for the following UK and European locations (Reykjavic (5) also included):

Daily Weather Summary for Saturday 01 September 2018

This day's summary created 08/09/2018 03:00

Summary of the UK Weather for Saturday 01 September 2018

Saturday started with a series of weak fronts across the west of the UK and high pressure centred over the North Sea. The small hours of Saturday morning were cloudy across parts of the Southwest, western Wales, Northern Ireland, and western Scotland. Patchy rain and drizzle, initially across Northern Ireland and western Scotland, moved into west Cornwall and the coastal fringes of Wales by dawn. By contrast east and southeast England were largely cloud free - under these clear skies, some mist and fog formed by dawn. Saturday daytime saw any mist and fog in eastern and southeastern parts clear to leave a dry, warm, and sunny day. It was generally cloudier in western and northern parts with patchy drizzle affecting windward coasts and hills. Saturday night was mild across western parts of the UK, where cloud and patchy drizzle continued to affect exposed hills and coasts. Elsewhere, it remained dry with the best of the clear skies across East Anglia and Kent. Temperatures fell across eastern parts of England to give a chilly night.

Daily Extremes

Highest Maximum	**25.2°C** Hull, East Park (Humberside, 2 mAMSL)
Lowest Maximum	**14.0°C** Fair Isle (Shetland, 57 mAMSL)
Highest Minimum	**16.2°C** Mumbles Head (West Glamorgan, 43 mAMSL)
Lowest Minimum	**3.7°C** Redesdale Camp (Northumberland, 211 mAMSL)
Lowest Grass Minimum	**0.5°C** Bank Newton No 2 (North Yorkshire, 128 mAMSL)
Most Rainfall	**9.8mm** Solway Bank No 2 (Dumfriesshire, 125 mAMSL)
Most Sunshine	**12.6hr** Shoeburyness, Landwick (Essex, 2 mAMSL) also East Malling (Kent, 33 mMASL)
Highest Gust	**31Kt 36mph** Lerwick (Shetland, 82 mAMSL)
Highest Gust (mountain)	**43Kt 49mph** Cairngorm Summit (Inverness-shire, 1237 mAMSL)
Greatest Snow Depth at 0900 UTC	No non-zero values

mAMSL refers to station elevation in metres above mean sea level.

Daily Weather Summary for Saturday 01 September 2018

North Atlantic and Europe analysis charts and satellite images at 0000 UTC

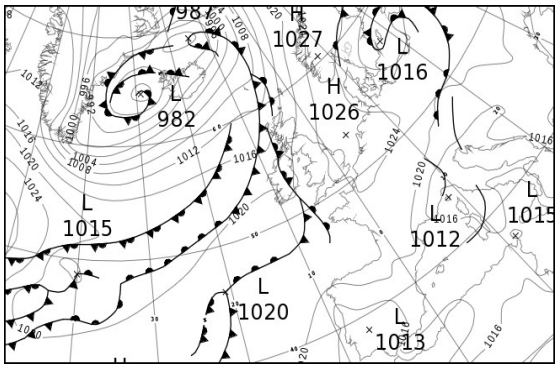

North Atlantic and Europe analysis charts and satellite images at 1200 UTC

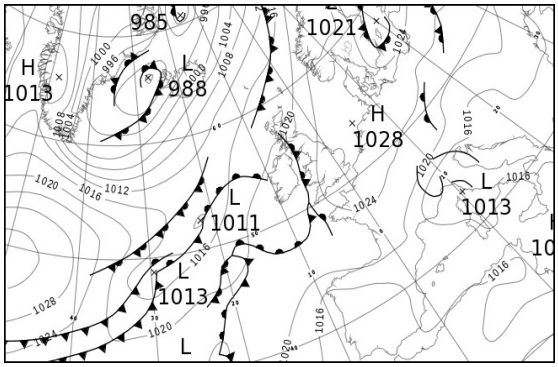



All satellite imagery copyright Met Office and EUMETSAT (European Organisation for the Exploitation of Meteorological Satellites). These show infra-red images from the geostationary MSG satellite. The rainfall rates are derived from both rain-radar and satellite data.

Daily Weather Summary for Saturday 01 September 2018

UK satellite and rain-radar precipitation rates at (L) 0000 and (R) 1200 UTC

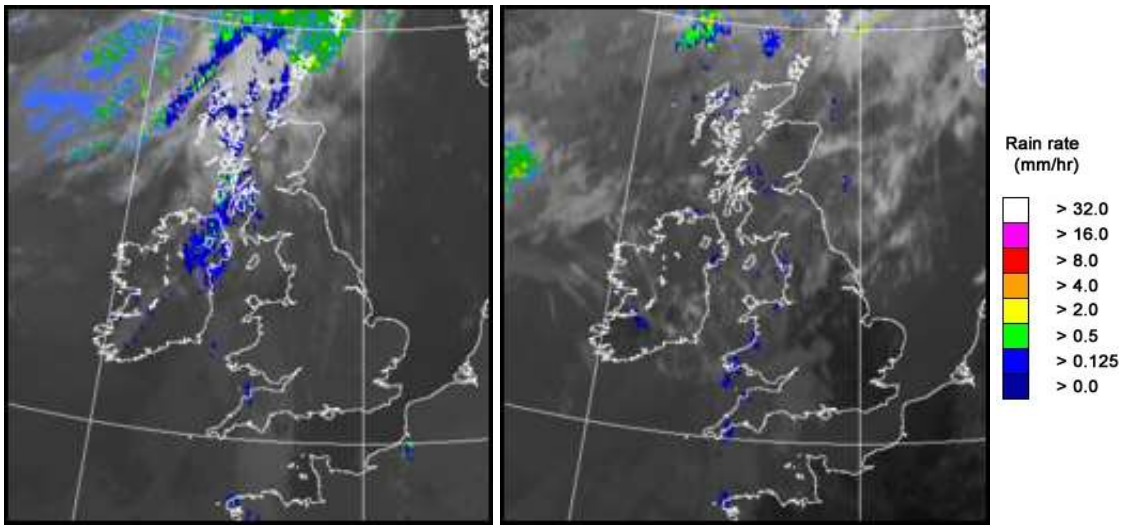

UK wind speed and direction at (L) 0000 and (R) 1200 UTC

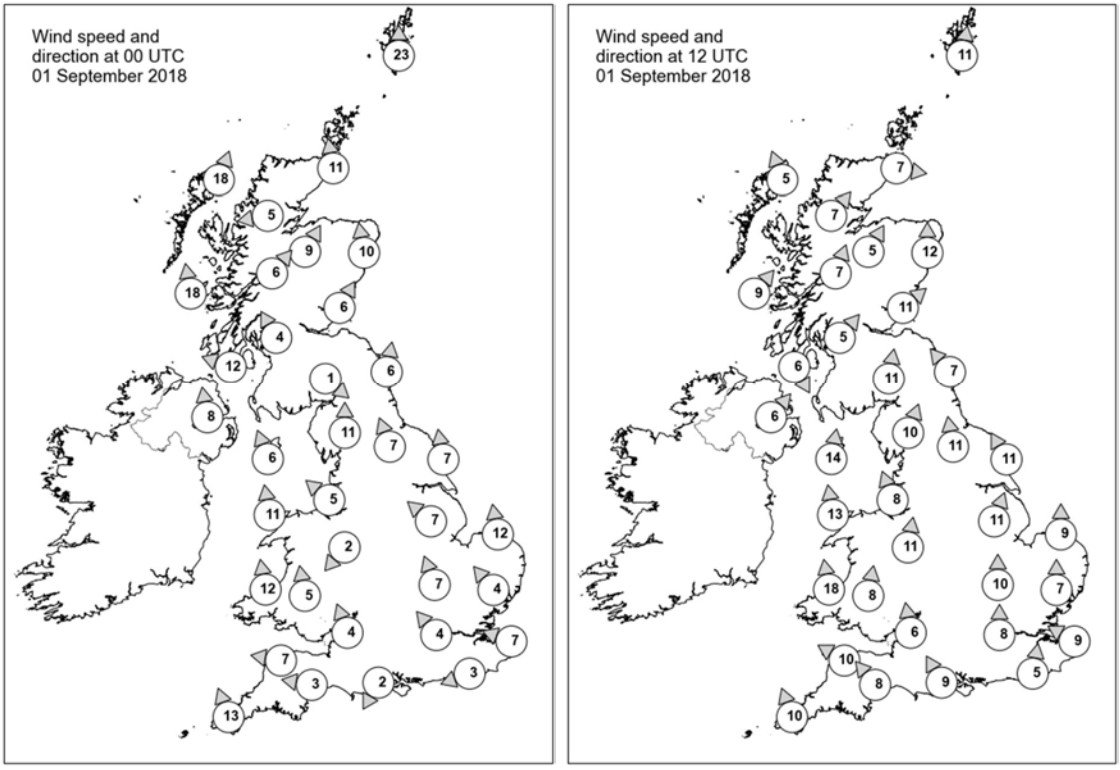

Daily Weather Summary for Saturday 01 September 2018

Selected UK readings at (L) 0000 and (R) 1200 UTC

STATIONS		0000 UTC						1200 UTC					
NO	SITE	PRESS	WDIR	WSPD	CLOUD	TEMP	TDEW	PRESS	WDIR	WSPD	CLOUD	TEMP	TDEW
1	Lerwick	1017.1	S	23	8	12.5	11.0	1017.6	S	11	8	12.9	12.7
2	Wick	1016.3	S	11	7	13.8	10.6	1018.2	W	7	8	16.5	13.8
3	Stornoway	1014.3	SSW	18	8	13.5	13.0	1018.9	SSE	5	8	13.7	13.0
4	Loch Glascarnoch	1016.9	E	5	8	13.1	8.6	1019.0	SW	7	8	15.7	12.2
5	Aviemore	1017.1	SSW	9	7	13.4	6.9	1019.2	SSW	5	5	18.3	12.9
6	Dyce	1019.2	S	10	0	11.0	8.3	1020.0	S	12	8	16.2	12.8
7	Tulloch Bridge	1019.3	SW	6	8	13.8	7.8	1020.7	SSW	7	8	15.4	12.8
8	Tiree	1016.5	S	18	8	14.4	14.0	1020.0	SW	9	8	15.1	13.8
9	Leuchars	1020.4	SSW	6	1	10.9	7.4	1020.8	SW	11	8	18.1	14.3
10	Bishopton	1019.9	SSE	4	8	13.7	9.2	1021.1	SW	5	8	15.9	15.2
11	Machrihanish	1018.6	ESE	12	8	14.2	13.5	1021.1	NNW	6	7	15.8	14.3
12	Boulmer	1022.6	S	6	0	11.0	7.8	1022.4	SE	7	8	16.7	12.8
13	Eskdalemuir	1022.8	NW	1	1	5.1	4.9	1022.9	S	11	8	13.6	13.2
14	Aldergrove	1018.9	S	8	8	15.1	13.6	1021.6	SW	6	8	17.2	14.3
15	Shap	1022.5	S	11	0	11.1	6.4	1023.3	SSW	10	8	16.9	11.6
16	Leeming	1023.7	SSE	7	0	10.5	7.3	1023.5	S	11	7	20.7	11.7
17	Ronaldsway	1021.3	SSE	6	7	15.5	12.1	1022.6	S	14	8	15.2	14.8
18	Bridlington	1024.0	S	7	0	13.8	12.4	1024.2	SSE	11	0	18.4	14.0
19	Crosby	1022.3	SE	5	1	14.3	8.6	1023.3	SSE	8	8	20.3	12.4
20	Valley	1021.5	S	11	0	15.8	12.6	1023.1	S	13	8	16.5	14.7
21	Waddington	1024.1	SE	7	0	10.9	9.9	1024.7	SSW	11	2	21.4	10.7
22	Shawbury	1023.0	NE	2	0	11.1	9.1	1023.9	S	11	5	20.8	13.4
23	Weybourne	1024.8	S	12	0	13.3	9.0	1026.0	S	9	0	21.8	10.1
24	Bedford	1024.6	SSE	7	0	11.7	9.5	1025.3	S	10	4	22.3	9.4
25	Aberporth	1021.5	S	12	8	15.0	10.7	1022.6	S	18	8	19.0	14.4
26	Sennybridge	1023.2	S	5	7	12.6	10.0	1023.8	S	8	7	18.7	13.6
27	Wattisham	1025.2	SE	4	0	13.1	11.2	1026.3	S	7	1	20.8	9.6
28	Filton	1023.6	SSE	4	0	13.5	11.6	1024.6	S	6	7	21.5	13.7
29	Heathrow	1024.7	SE	4	0	13.3	10.4	1025.5	S	8	0	23.1	10.7
30	Manston	1025.2	ESE	7	0	13.4	10.7	1026.9	ESE	9	0	19.9	12.3
31	Chivenor	1022.9	E	7	8	15.3	11.0	1023.7	ESE	10	8	21.1	15.6
32	Exeter	1023.2	E	3	8	14.1	11.8	1024.2	SE	8	7	20.8	13.9
33	Herstmonceux	1024.7	ENE	3	0	11.7	11.1	1026.5	S	5	0	20.8	11.6
34	Hurn	1023.9	NNE	2	2	10.0	9.3	1025.2	SSE	9	8	20.7	15.3
35	Camborne	1022.1	SSE	13	8	15.1	12.6	1023.3	SSE	10	8	17.6	16.5

Daily Weather Summary for Saturday 01 September 2018

Selected European readings at (L) 0000 and (R) 1200 UTC

STATIONS		0000 UTC						1200 UTC					
NO	SITE	PRESS	WDIR	WSPD	CLOUD	TEMP	TDEW	PRESS	WDIR	WSPD	CLOUD	TEMP	TDEW
1	Murmansk	1029.8	N	4	2	6.2	6.0	1026.9	S	6	1	16.4	6.2
2	Helsinki	-	-	-	7	-	-	1022.4	ESE	8	8	18.1	16.1
3	Stockholm	1020.3	N	6	-	14.6	14.0	1022.6	NNW	8	-	19.2	13.6
4	Oslo	1024.3	NNE	4	-	10.2	6.2	1024.5	W	4	7	20.6	8.6
5	Reykjavik	993.0	SSW	14	8	7.5	4.9	997.5	SSW	14	7	8.8	3.1
6	Moscow	1024.4	-	0	0	12.9	12.2	1026.0	NE	2	6	23.8	8.3
7	Kiev	1021.2	N	2	0	17.0	11.1	1021.3	E	4	4	26.3	14.3
8	Warsaw	1022.7	-	0	2	12.3	11.8	1023.7	ENE	6	3	24.0	12.7
9	Berlin	1022.4	WSW	2	-	14.2	7.9	1024.8	N	6	-	21.0	9.9
10	De Bilt	1025.2	ENE	2	0	7.4	7.2	1027.4	WSW	2	1	19.8	8.5
11	Dublin	1019.9	SSE	6	7	15.8	13.4	1021.9	SW	4	5	20.0	13.8
12	Cork	1019.7	NNW	8	8	14.9	14.7	1021.9	ESE	4	6	20.1	15.5
13	Sofia	1017.2	-	0	2	18.6	11.5	1015.0	SE	4	3	28.6	10.8
14	Belgrade	1015.3	SSE	2	2	22.8	17.8	1014.3	SSE	10	0	33.1	13.8
15	Budapest	1017.5	ENE	6	0	20.3	13.7	1016.8	ENE	6	7	22.9	18.9
16	Prague	1021.6	N	2	-	14.0	10.8	1022.6	N	4	8	14.4	13.3
17	Munich	1020.1	N	4	8	13.4	12.7	1022.6	N	8	8	11.9	11.2
18	Strasbourg	1022.2	W	1	8	14.1	13.6	1023.4	ENE	9	-	21.8	7.2
19	Paris	1024.1	N	2	0	14.1	8.1	1025.5	E	9	1	21.5	5.8
20	Jersey	1023.4	E	8	0	14.4	13.7	1024.6	SE	7	4	20.9	14.0
21	Milan	1015.6	NE	3	7	17.6	16.9	-	-	-	-	-	-
22	Marseille	1016.7	NW	14	-	20.2	9.4	1015.4	NNW	24	-	24.7	8.6
23	Bordeaux	1022.4	WNW	2	-	14.5	12.0	1022.5	ENE	7	-	25.5	8.9
24	Rome	1015.8	ENE	4	6	20.7	19.9	1016.0	SSW	14	6	25.8	18.6
25	Ajaccio	1016.5	NE	4	6	19.1	13.3	1015.7	SW	10	-	25.3	15.6
26	Barcelona	1019.2	SSE	4	4	25.2	17.9	1019.4	ESE	8	7	24.9	19.6
27	Majorca	-	E	3	-	23.0	19.0	1018.3	SW	15	3	30.1	18.0
28	Madrid	-	NNW	5	-	24.0	11.0	1014.1	SSE	5	0	30.9	15.3
29	Lisbon	-	-	-	-	-	-	-	-	-	-	-	-
30	Athens	1013.7	N	1	-	24.1	12.4	1013.8	-	0	0	35.4	12.4
31	Malta	1017.1	W	3	0	22.6	21.6	1018.0	WNW	8	1	29.1	20.0
32	Gibraltar	1015.9	E	14	7	23.9	21.6	1017.1	ENE	18	8	24.5	21.8

Daily Weather Summary for Saturday 01 September 2018

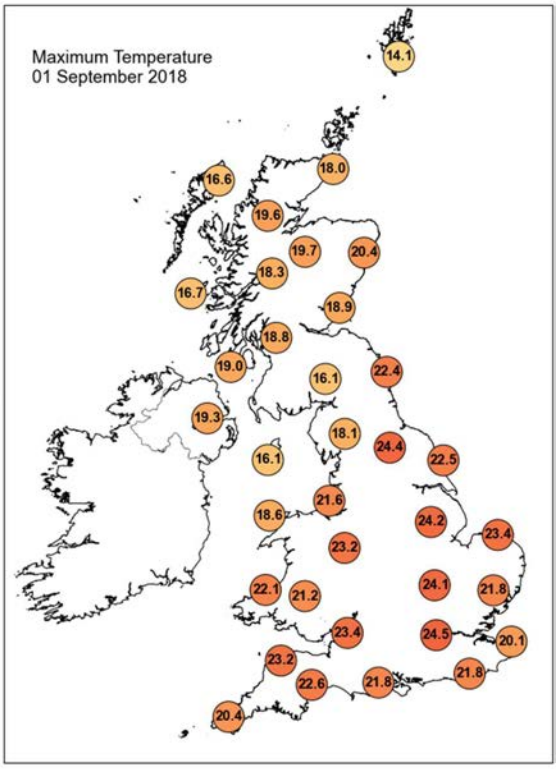

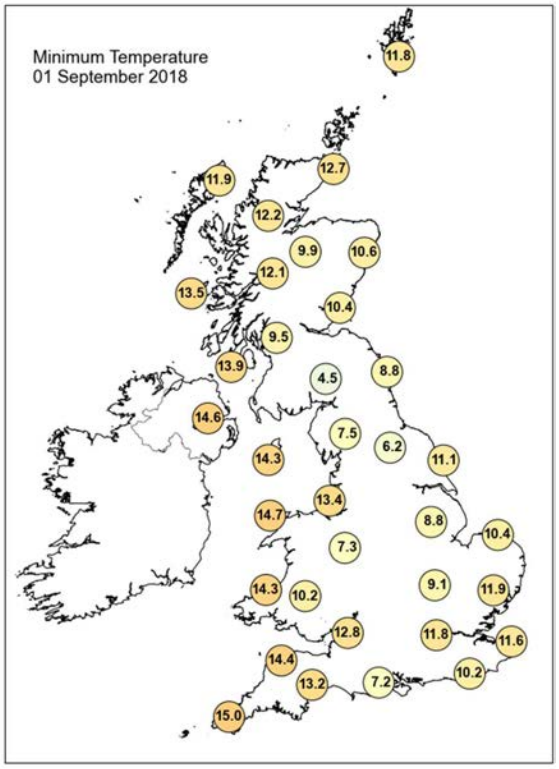

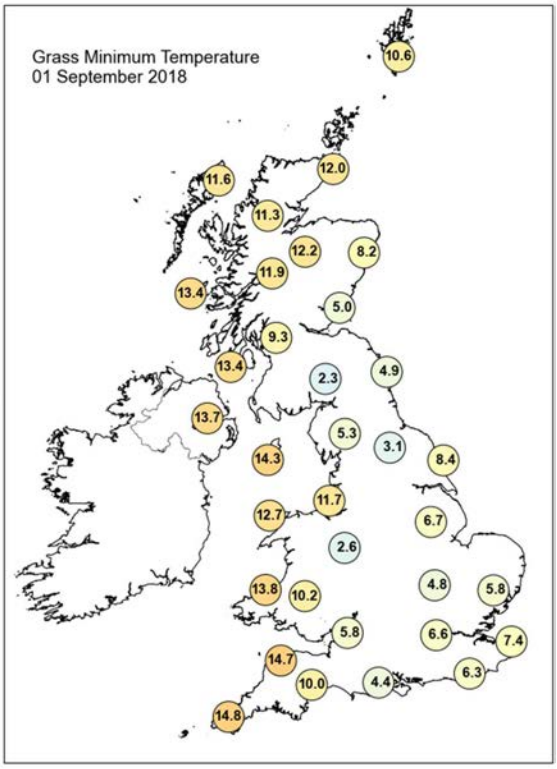

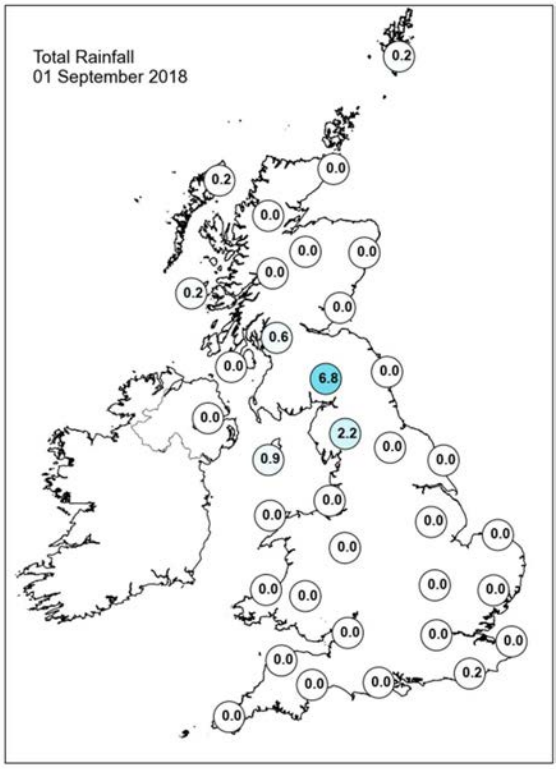

Daily Weather Summary for Saturday 01 September 2018

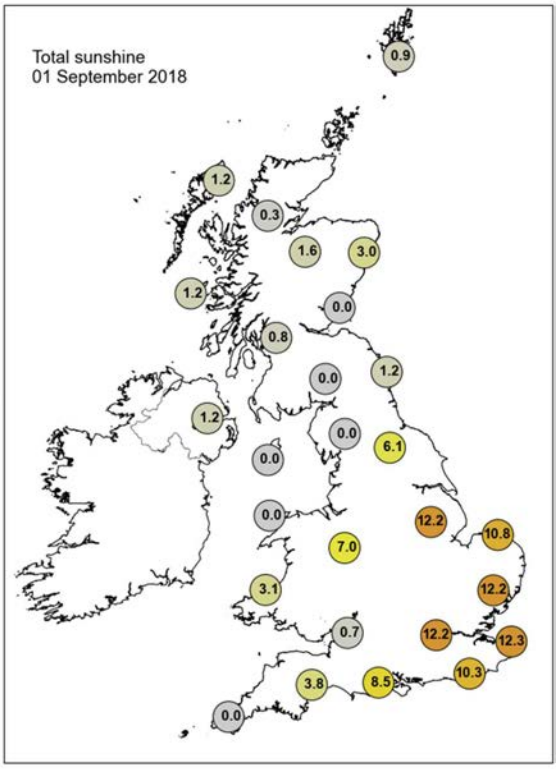

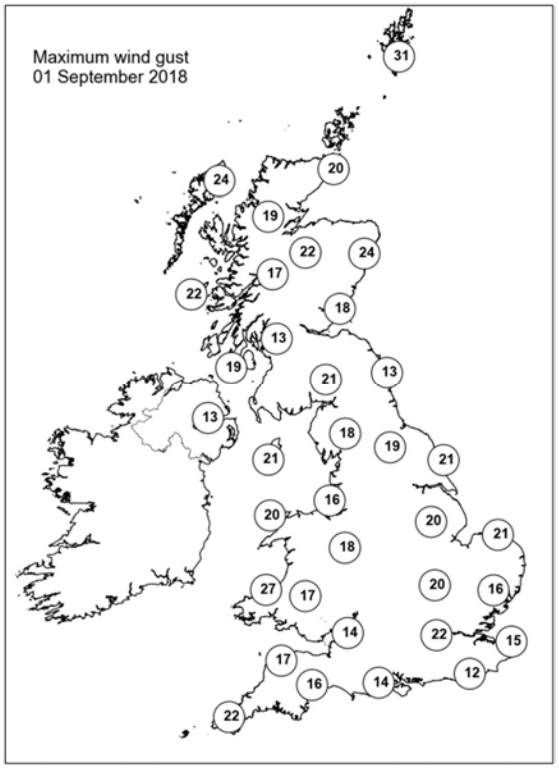

None of the selected stations observed a day of sleet or snow falling or non-zero snow depth at 0900 UTC.

Daily Weather Summary for Sunday 02 September 2018

This day's summary created 09/09/2018 03:00

Summary of the UK Weather for Sunday 02 September 2018

The UK had a dry night with long clear spells for eastern and southeastern parts where some pockets of mist and fog formed during the early hours. Elsewhere it was cloudier with some light and patchy rain/drizzle, mainly in the north and west. It was a mild night in the west, but cooler in the southeast. It remained mainly dry across most parts, but cloudy in the west with some spells of drizzly rain affecting west Wales during the morning. East and southeast England had long sunny intervals and some good sunny spells developed in eastern Scotland where it was notably warm due to the Fohn effect.

Daily Extremes

Highest Maximum	**26.3°C** Whitby (North Yorkshire, 41 mAMSL)
Lowest Maximum	**15.1°C** Harris: Quidnish (Western Isles, 13 mAMSL)
Highest Minimum	**17.8°C** Teignmouth (Devon, 3 mAMSL)
Lowest Minimum	**5.2°C** East Bergholt (Suffolk, 7 mAMSL)
Lowest Grass Minimum	**1.2°C** Ringmer, Bishops Lane (East Sussex, 23 mAMSL)
Most Rainfall	**13.2mm** Eskdalemuir (Dumfriesshire, 236 mAMSL)
Most Sunshine	**12.6hr** Weybourne (Norfolk, 21 mAMSL) also Wattisham (Suffolk, 89 mMASL) also Wittering (Cambridgeshire, 74 mMASL) also East Malling (Kent, 33 mMASL) also Tibenham Airfield (Norfolk, 52 mMASL)
Highest Gust	**36Kt 41mph** Tain Range (Ross & Cromarty, 4 mAMSL)
Highest Gust (mountain)	**65Kt 75mph** Cairngorm Summit (Inverness-shire, 1237 mAMSL)
Greatest Snow Depth at 0900 UTC	No non-zero values

mAMSL refers to station elevation in metres above mean sea level.

Daily Weather Summary for Sunday 02 September 2018

North Atlantic and Europe analysis charts and satellite images at 0000 UTC

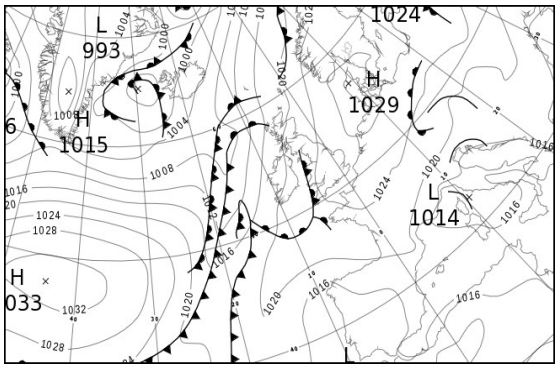

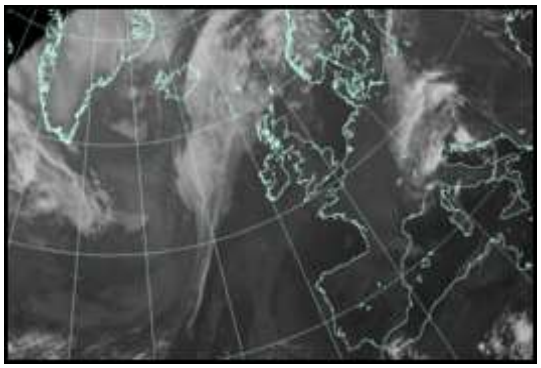

North Atlantic and Europe analysis charts and satellite images at 1200 UTC

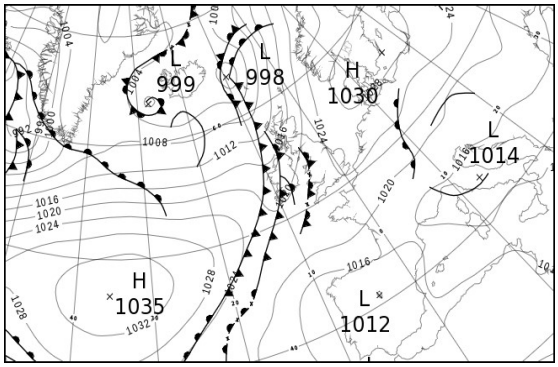



All satellite imagery copyright Met Office and EUMETSAT (European Organisation for the Exploitation of Meteorological Satellites). These show infra-red images from the geostationary MSG satellite. The rainfall rates are derived from both rain-radar and satellite data.

Daily Weather Summary for Sunday 02 September 2018

UK satellite and rain-radar precipitation rates at (L) 0000 and (R) 1200 UTC

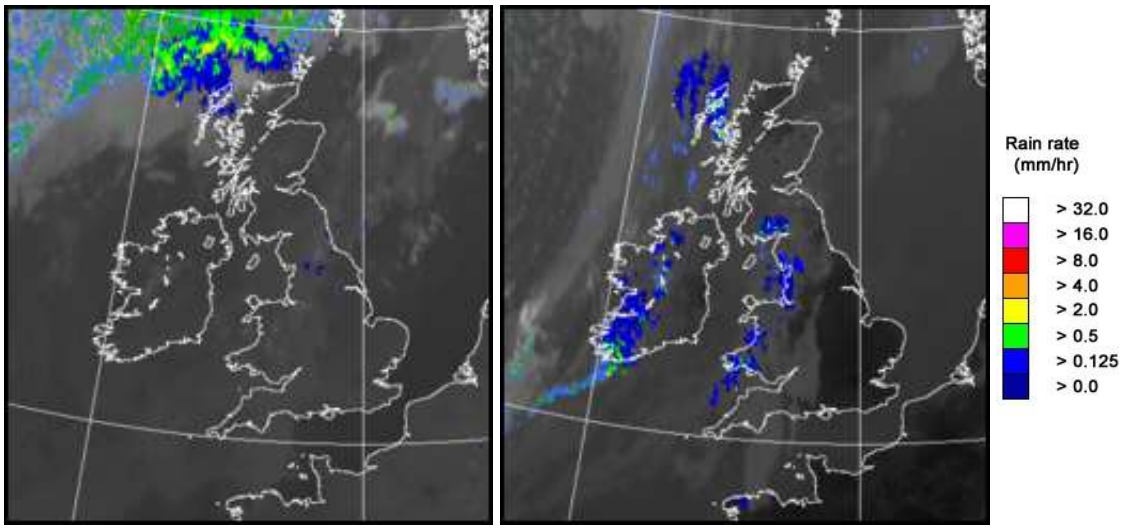

UK wind speed and direction at (L) 0000 and (R) 1200 UTC

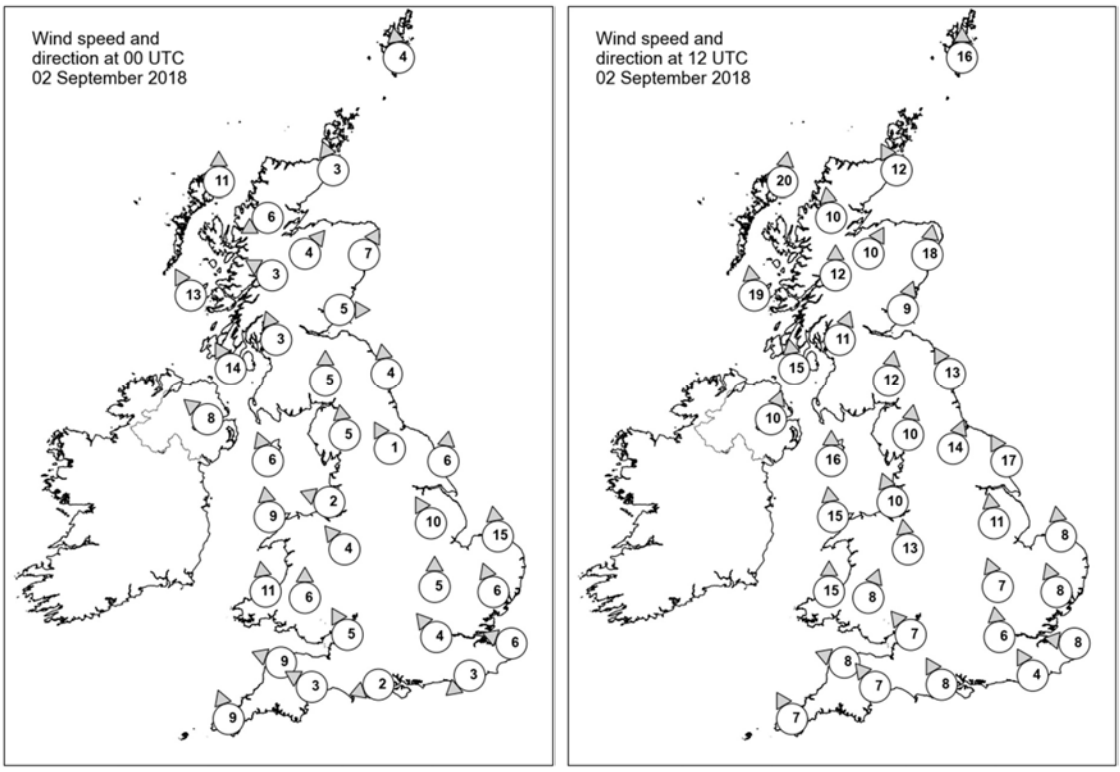

Daily Weather Summary for Sunday 02 September 2018

Selected UK readings at (L) 0000 and (R) 1200 UTC

STATIONS		0000 UTC						1200 UTC					
NO	SITE	PRESS	WDIR	WSPD	CLOUD	TEMP	TDEW	PRESS	WDIR	WSPD	CLOUD	TEMP	TDEW
1	Lerwick	1019.9	S	4	8	11.9	11.6	1015.8	S	16	6	14.6	13.7
2	Wick	1019.4	SSE	3	2	12.3	12.2	1014.3	SSE	12	3	17.6	13.4
3	Stornoway	1017.3	S	11	7	13.9	12.8	1012.5	S	20	8	15.3	14.1
4	Loch Glascarnoch	1019.8	ENE	6	8	12.3	10.7	1013.8	S	10	2	21.6	13.8
5	Aviemore	1019.9	SW	4	0	14.2	11.1	1015.3	SSW	10	6	20.1	13.4
6	Dyce	1020.8	SSW	7	1	14.9	13.4	1018.1	S	18	8	19.4	15.6
7	Tulloch Bridge	1021.2	ESE	3	5	14.2	12.7	1016.3	S	12	6	18.7	14.3
8	Tiree	1018.5	SSE	13	8	14.9	14.7	1015.3	S	19	7	15.7	14.4
9	Leuchars	1021.7	W	5	1	13.4	13.0	1018.9	SSW	9	8	20.9	16.2
10	Bishopton	1021.4	SSE	3	7	14.8	14.0	1018.6	SSW	11	8	17.3	14.9
11	Machrihanish	1020.5	SSE	14	6	14.3	14.0	1017.6	S	15	8	17.7	15.7
12	Boulmer	1023.1	S	4	8	15.7	14.2	1020.5	SSE	13	7	19.2	14.2
13	Eskdalemuir	1023.0	S	5	8	14.5	14.5	1020.8	S	12	7	16.0	15.6
14	Aldergrove	1020.3	SE	8	0	16.2	14.0	1018.3	SSW	10	8	18.7	14.7
15	Shap	1023.7	S	5	8	15.1	14.7	1022.0	S	10	8	16.8	15.8
16	Leeming	1023.5	SSE	1	8	18.7	14.9	1022.1	SSW	14	8	23.4	11.8
17	Ronaldsway	1022.3	SSE	6	9	15.6	15.5	1020.5	S	16	8	16.4	15.8
18	Bridlington	1024.5	S	6	0	15.8	13.6	1023.2	SSE	17	0	18.3	12.7
19	Crosby	1023.3	ESE	2	8	17.9	14.9	1021.9	SSE	10	7	21.4	13.8
20	Valley	1022.5	S	9	8	17.2	16.2	1021.3	S	15	8	17.1	16.5
21	Waddington	1025.1	SSE	10	0	14.0	10.4	1023.8	S	11	0	22.2	8.8
22	Shawbury	1023.8	SE	4	8	18.9	13.8	1022.4	S	13	6	22.3	12.2
23	Weybourne	1026.2	S	15	0	14.1	11.3	1025.0	S	8	0	22.6	9.8
24	Bedford	1026.0	S	5	0	13.6	8.7	1024.2	SSE	7	0	21.8	6.9
25	Aberporth	1023.1	S	11	7	16.9	15.7	1022.0	S	15	8	18.5	15.4
26	Sennybridge	1024.4	S	6	8	15.9	12.7	1022.3	SSW	8	8	21.0	13.2
27	Wattisham	1026.9	SSE	6	0	13.0	10.5	1025.0	SSE	8	0	20.7	10.0
28	Filton	1024.9	SSE	5	8	17.5	11.5	1023.5	SE	7	8	20.9	13.5
29	Heathrow	1026.2	SE	4	0	12.1	8.0	1024.1	S	6	0	22.9	7.7
30	Manston	1027.0	ESE	6	0	13.2	9.9	1025.3	E	8	0	19.6	7.8
31	Chivenor	1024.0	ESE	9	8	17.5	14.8	1022.5	ESE	8	8	23.1	15.8
32	Exeter	1024.4	ESE	3	8	17.3	14.8	1023.0	SE	7	8	19.9	13.4
33	Herstmonceux	1026.4	NE	3	0	12.3	11.5	1024.5	SSE	4	0	21.1	8.3
34	Hurn	1025.4	ENE	2	0	11.1	10.2	1023.8	SSE	8	7	22.1	9.6
35	Camborne	1023.2	SSE	9	8	16.8	16.7	1022.0	SSE	7	4	22.6	13.4

Daily Weather Summary for Sunday 02 September 2018

Selected European readings at (L) 0000 and (R) 1200 UTC

STATIONS		0000 UTC						1200 UTC					
NO	SITE	PRESS	WDIR	WSPD	CLOUD	TEMP	TDEW	PRESS	WDIR	WSPD	CLOUD	TEMP	TDEW
1	Murmansk	1025.4	S	6	7	8.9	7.2	1023.2	S	8	7	14.9	9.9
2	Helsinki	-	-	-	8	-	-	-	-	-	4	-	-
3	Stockholm	1027.1	-	0	-	9.7	9.5	1028.7	SW	8	-	21.7	12.6
4	Oslo	1026.5	-	0	-	11.5	9.4	1027.0	SW	8	1	20.5	8.2
5	Reykjavik	999.8	S	3	7	6.3	4.2	1000.7	S	5	6	11.1	4.5
6	Moscow	1028.1	-	0	0	12.3	11.3	1026.7	ESE	2	3	24.9	8.8
7	Kiev	1020.9	N	6	0	20.0	16.2	1020.3	E	4	6	30.0	15.0
8	Warsaw	1024.3	NE	8	0	18.1	12.6	1024.5	NE	6	4	26.5	14.4
9	Berlin	1026.6	NNE	8	-	16.3	11.4	1024.0	N	10	-	20.2	13.8
10	De Bilt	1027.8	ENE	4	0	9.8	8.8	1025.4	ESE	6	7	20.6	11.0
11	Dublin	1020.8	SE	4	2	14.2	14.0	1019.0	SW	8	3	21.4	14.3
12	Cork	1021.4	S	6	8	13.1	13.1	1020.2	SSW	10	7	17.5	16.9
13	Sofia	1017.5	SSE	2	0	18.8	11.5	1015.6	SE	4	1	29.4	7.4
14	Belgrade	1016.1	W	2	2	21.6	17.5	1015.9	WNW	2	0	30.1	17.3
15	Budapest	1018.3	N	6	7	17.5	16.5	1018.3	ENE	4	7	25.4	19.1
16	Prague	1022.4	N	4	-	14.1	13.3	1021.2	N	4	8	17.6	14.6
17	Munich	1023.2	W	4	8	11.6	11.1	1020.1	ENE	4	8	14.9	11.6
18	Strasbourg	1023.7	N	6	-	11.7	7.2	1020.7	NNE	10	8	20.2	10.9
19	Paris	1025.1	N	3	0	14.0	7.7	1022.3	NE	9	0	22.5	6.7
20	Jersey	1024.1	ESE	11	4	17.0	11.5	1022.7	SE	8	0	22.7	8.7
21	Milan	1016.7	N	1	7	17.9	17.4	1017.4	ESE	4	5	21.0	16.0
22	Marseille	1016.6	N	7	-	19.4	10.9	1015.3	W	8	-	25.9	10.1
23	Bordeaux	1021.6	NNE	5	-	17.5	8.9	1018.4	NE	10	-	25.2	7.8
24	Rome	1015.4	E	3	4	19.4	17.9	1014.9	SW	10	5	25.3	18.1
25	Ajaccio	1015.7	NE	5	-	16.0	12.7	1014.7	WSW	7	-	27.6	13.2
26	Barcelona	-	-	2	-	24.0	20.0	1016.6	ESE	7	7	26.4	15.7
27	Majorca	1018.8	E	3	-	21.8	17.8	1016.9	SW	13	7	28.7	19.8
28	Madrid	-	NNW	5	-	26.0	9.0	1012.2	SE	4	1	30.8	14.6
29	Lisbon	-	-	-	-	-	-	-	-	-	-	-	-
30	Athens	1014.1	N	2	-	24.7	9.2	1013.6	NNE	8	0	34.6	10.4
31	Malta	1017.3	WNW	5	0	23.6	22.8	1017.4	SW	8	0	29.9	19.3
32	Gibraltar	1016.5	ENE	14	4	23.4	21.6	1016.3	ENE	16	2	25.9	22.3

Daily Weather Summary for Sunday 02 September 2018

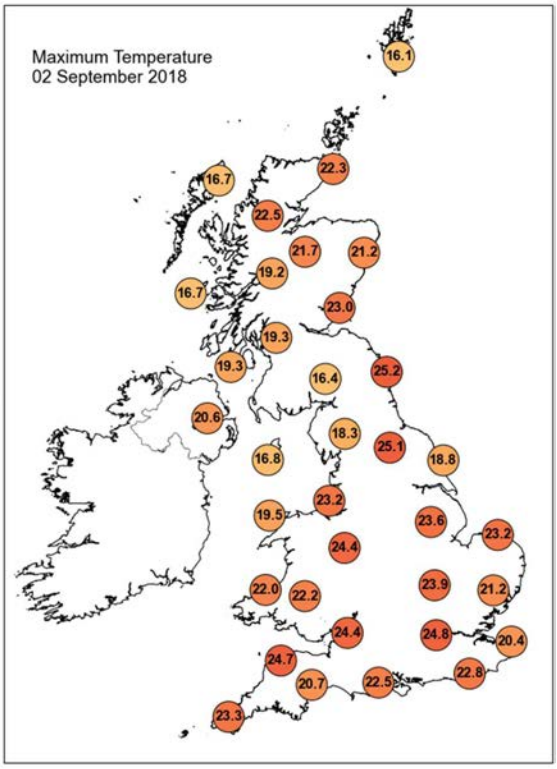

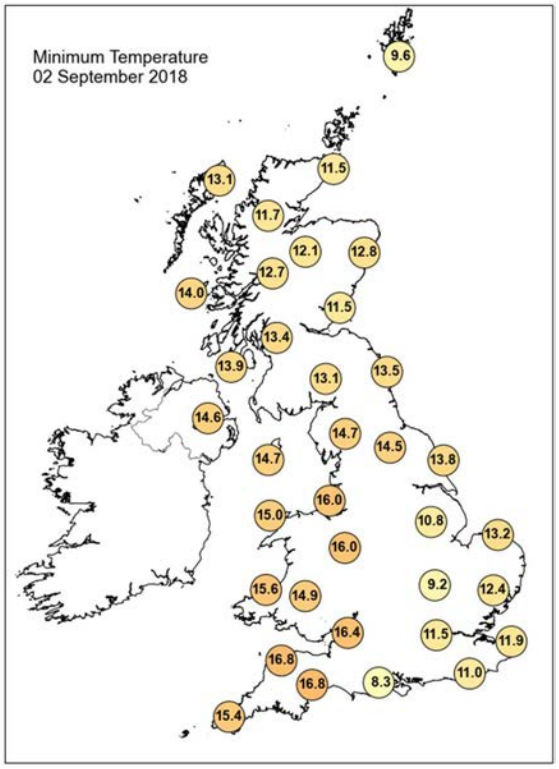

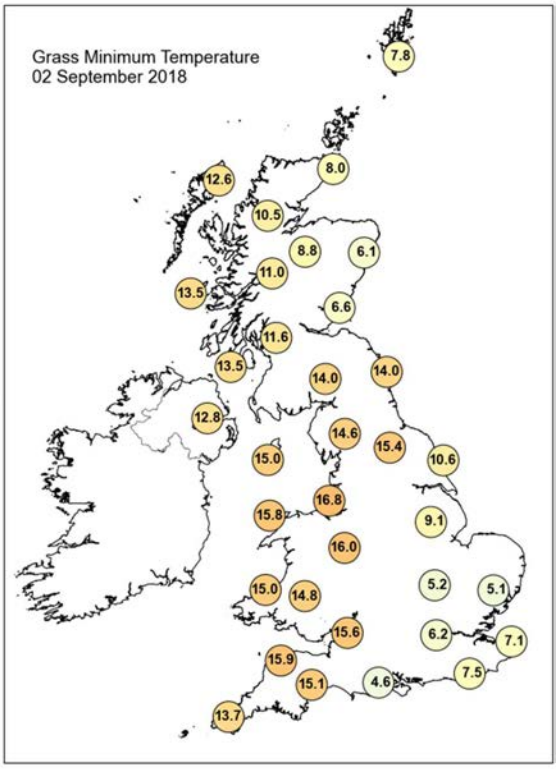

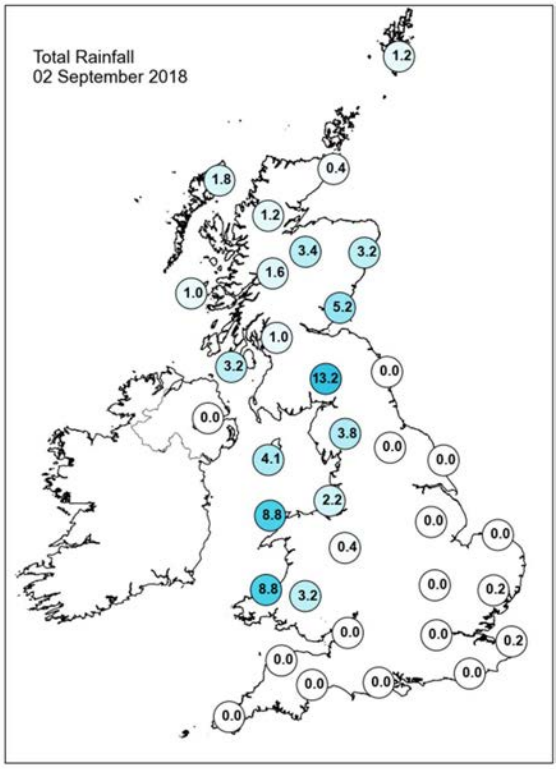

Daily Weather Summary for Sunday 02 September 2018

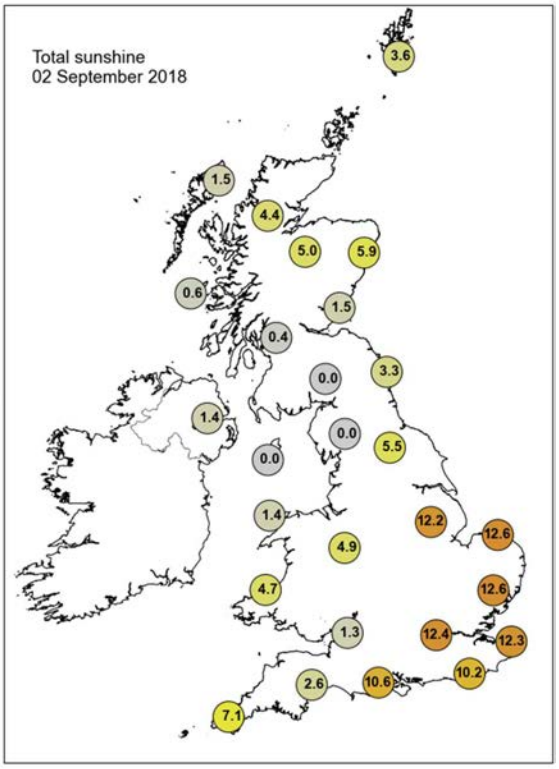

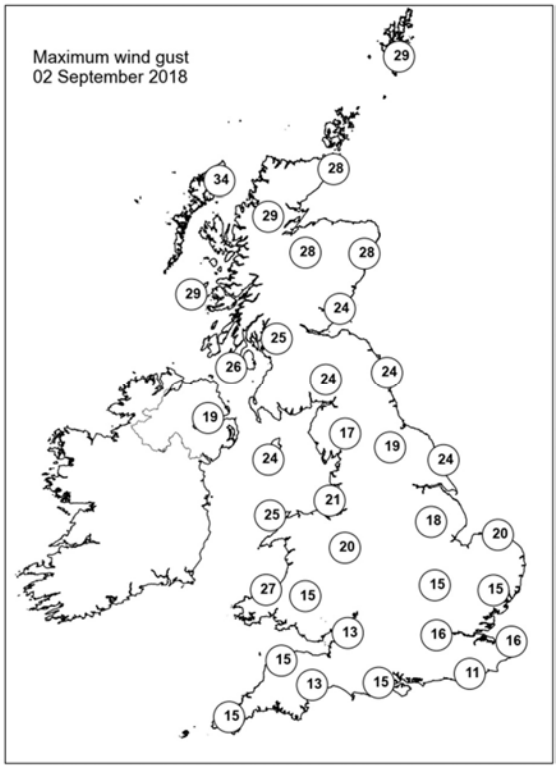

None of the selected stations observed a day of sleet or snow falling or non-zero snow depth at 0900 UTC.

Daily Weather Summary for Monday 03 September 2018

This day's summary created 12/09/2018 09:09

Summary of the UK Weather for Monday 03 September 2018

During the early hours of Monday, there was a band of cloud and rain stretching from South Wales to eastern Scotland. Elsewhere across the UK, it was dry with long clear spells. A few spots in northern Scotland became quite cold by dawn. Monday continued in this vein with the band of cloud stretching from southwest England, to Wales, to northeast England and parts of southeast Scotland, and giving some patchy rain which turned heavy at times over the Wales and northeast England. It remained dry across the rest of Scotland, Northern Ireland and England, except for a few sharp showers in central parts of England which were very isolated. Temperatures were lower than average in southern Scotland and northern England, higher than average in southeast England, and around average elsewhere across the UK.

Daily Extremes

Highest Maximum	**25.2°C** Ringmer, Bishops Lane (East Sussex, 23 mAMSL)
Lowest Maximum	**11.6°C** Dawyck Botanic Garden (Peebleshire, 183 mAMSL)
Highest Minimum	**16.4°C** Scilly: St Marys Airport (Isles Of Scilly, 31 mAMSL)
Lowest Minimum	**-0.2°C** Altnaharra No 2 (Sutherland, 81 mAMSL)
Lowest Grass Minimum	**-2.0°C** Altnaharra No 2 (Sutherland, 81 mAMSL) also Lough Navar Forest (Fermanagh, 126 mMASL)
Most Rainfall	**9.8mm** Bainbridge (North Yorkshire, 210 mAMSL)
Most Sunshine	**11.4hr** Weybourne (Norfolk, 21 mAMSL)
Highest Gust	**37Kt 43mph** Aberdaron (Gwynedd, 95 mAMSL)
Highest Gust (mountain)	**25Kt 29mph** Cairnwell (Aberdeenshire, 928 mAMSL) also Great Dun Fell No 2 (Cumbria, 847 mMASL)
Greatest Snow Depth at 0900 UTC	No non-zero values

mAMSL refers to station elevation in metres above mean sea level.

Daily Weather Summary for Monday 03 September 2018

North Atlantic and Europe analysis charts and satellite images at 0000 UTC

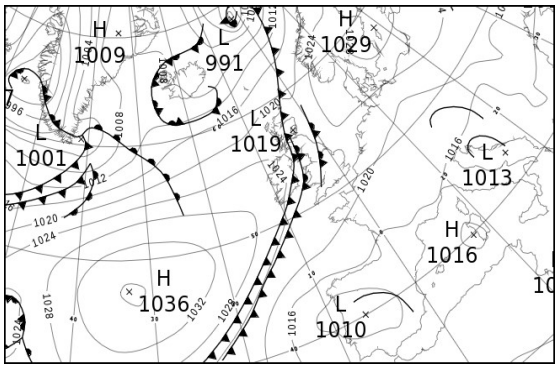



North Atlantic and Europe analysis charts and satellite images at 1200 UTC

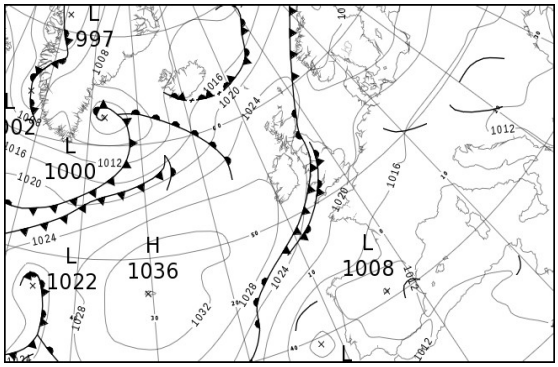



All satellite imagery copyright Met Office and EUMETSAT (European Organisation for the Exploitation of Meteorological Satellites). These show infra-red images from the geostationary MSG satellite. The rainfall rates are derived from both rain-radar and satellite data.

Daily Weather Summary for Monday 03 September 2018

UK satellite and rain-radar precipitation rates at (L) 0000 and (R) 1200 UTC



UK wind speed and direction at (L) 0000 and (R) 1200 UTC

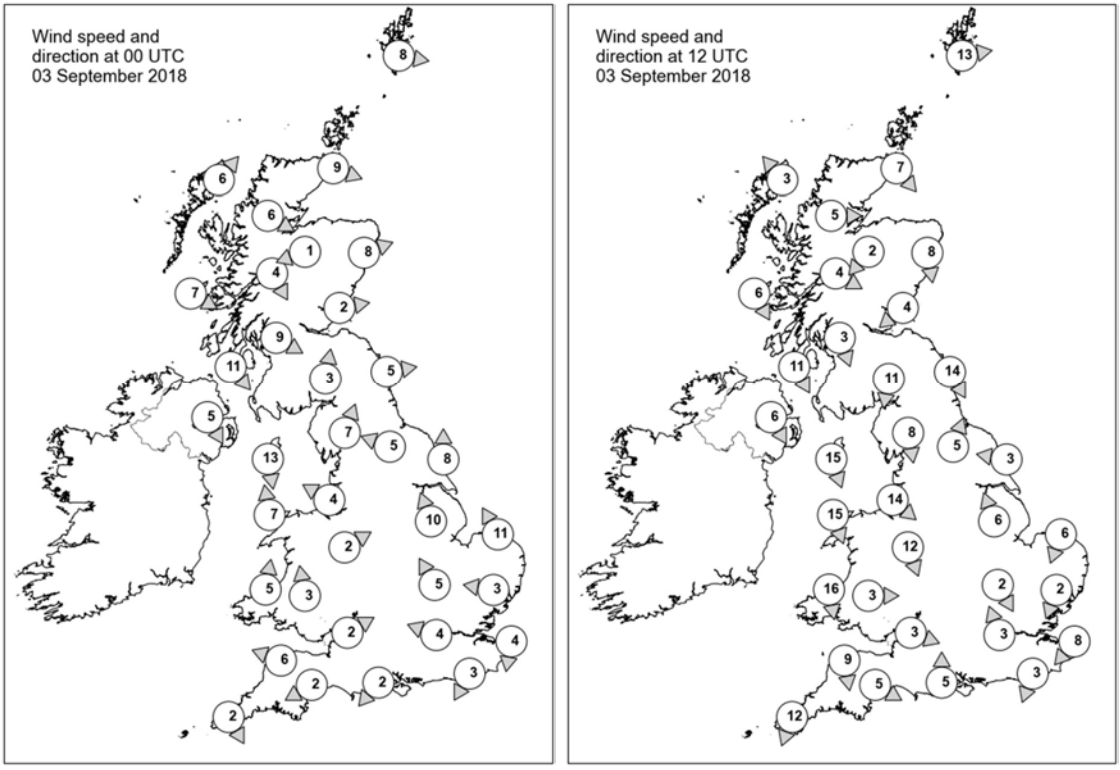

Daily Weather Summary for Monday 03 September 2018

Selected UK readings at (L) 0000 and (R) 1200 UTC

STATIONS		0000 UTC						1200 UTC					
NO	SITE	PRESS	WDIR	WSPD	CLOUD	TEMP	TDEW	PRESS	WDIR	WSPD	CLOUD	TEMP	TDEW
1	Lerwick	1019.3	W	8	8	11.7	10.9	1024.1	W	13	3	13.7	7.7
2	Wick	1021.0	WNW	9	8	11.5	10.7	1025.0	NW	7	4	14.5	7.0
3	Stornoway	1021.2	SW	6	0	7.3	6.6	1025.4	SE	3	8	12.9	7.3
4	Loch Glascarnoch	1022.5	WNW	6	8	9.2	8.1	1025.4	W	5	6	13.1	6.3
5	Aviemore	1021.3	ENE	1	8	12.5	11.3	1024.9	NE	2	6	13.1	7.8
6	Dyce	1020.2	WSW	8	8	15.3	12.3	1024.8	N	8	8	12.2	9.5
7	Tulloch Bridge	1022.9	NNW	4	8	10.2	9.8	1025.4	WNW	4	2	13.9	4.8
8	Tiree	1023.0	WNW	7	3	8.8	6.6	1025.8	NNW	6	1	14.5	8.1
9	Leuchars	1019.8	W	2	8	16.6	15.5	1024.4	NE	4	8	11.9	10.2
10	Bishopton	1021.0	WNW	9	8	12.8	11.9	1024.2	NNW	3	7	14.4	7.9
11	Machrihanish	1022.3	NW	11	1	12.3	10.0	1024.9	NNW	11	0	15.0	9.7
12	Boulmer	1020.4	W	5	0	15.0	14.1	1022.8	NNW	14	8	12.4	12.0
13	Eskdalemuir	1021.1	S	3	9	14.5	14.5	1023.6	N	11	8	12.0	10.7
14	Aldergrove	1023.1	NNW	5	8	12.2	10.2	1025.4	NNW	6	4	15.9	8.3
15	Shap	1021.2	SSW	7	6	15.0	14.1	1022.1	N	8	8	13.4	12.6
16	Leeming	1021.4	ESE	5	3	17.0	10.8	1020.6	SSW	5	8	20.0	15.2
17	Ronaldsway	1020.8	N	13	8	14.3	13.0	1023.8	NNW	15	3	14.5	7.8
18	Bridlington	1021.9	S	8	0	15.2	14.1	1020.8	E	3	1	17.1	14.3
19	Crosby	1021.1	ESE	4	0	16.0	15.0	1023.1	NW	14	8	15.3	12.3
20	Valley	1021.0	S	7	8	16.6	16.3	1024.5	NNW	15	5	15.8	8.6
21	Waddington	1022.0	SSE	10	7	14.9	9.0	1020.4	SSE	6	7	21.5	10.5
22	Shawbury	1021.4	WSW	2	1	16.1	15.4	1022.5	NNW	12	8	14.3	13.4
23	Weybourne	1022.4	SSE	11	0	14.9	13.6	1021.3	NNE	6	0	18.7	16.0
24	Bedford	1022.5	SSE	5	0	12.1	9.2	1020.6	NNW	2	3	21.3	9.6
25	Aberporth	1021.6	S	5	8	16.7	15.4	1023.7	N	16	8	14.4	11.2
26	Sennybridge	1022.4	S	3	1	12.6	11.1	1022.2	W	3	7	15.0	14.6
27	Wattisham	1022.5	E	3	0	13.5	12.3	1020.6	NNE	2	1	20.8	9.9
28	Filton	1021.8	WSW	2	7	16.4	8.4	1020.5	WNW	3	1	23.0	13.3
29	Heathrow	1022.5	ESE	4	0	13.7	10.4	1020.3	SSE	3	4	22.1	9.5
30	Manston	1022.1	N	4	1	14.6	13.3	1020.6	NE	8	5	20.4	14.4
31	Chivenor	1021.7	ESE	6	8	17.1	13.1	1021.9	N	9	8	17.5	15.7
32	Exeter	1021.9	ENE	2	8	15.7	14.0	1020.4	WNW	5	1	23.3	13.4
33	Herstmonceux	1021.8	NNE	3	0	12.4	10.8	1020.0	NNE	3	0	22.0	10.5
34	Hurn	1022.1	NE	2	3	11.4	10.4	1020.2	S	5	0	22.5	11.4
35	Camborne	1021.9	NNW	2	7	16.8	15.9	1022.3	NNE	12	8	15.6	15.4

Daily Weather Summary for Monday 03 September 2018

Selected European readings at (L) 0000 and (R) 1200 UTC

STATIONS		0000 UTC						1200 UTC					
NO	SITE	PRESS	WDIR	WSPD	CLOUD	TEMP	TDEW	PRESS	WDIR	WSPD	CLOUD	TEMP	TDEW
1	Murmansk	1022.2	SSE	10	7	11.8	9.2	1016.9	S	17	3	20.1	8.0
2	Helsinki	-	-	-	1	-	-	1026.6	SSE	6	2	20.4	14.8
3	Stockholm	1028.4	-	0	-	11.7	11.6	1025.5	SSW	4	-	23.3	10.6
4	Oslo	1026.6	ESE	2	-	11.8	10.4	1024.2	SSW	8	4	19.9	10.3
5	Reykjavik	-	-	-	5	-	-	1013.3	SSE	6	8	9.5	4.8
6	Moscow	1026.6	-	0	3	14.9	12.0	1025.9	ENE	2	8	21.9	11.6
7	Kiev	1020.9	S	4	2	17.9	11.7	1017.6	S	6	5	31.4	7.0
8	Warsaw	1023.0	ENE	8	0	17.6	14.8	1018.5	ENE	10	5	25.3	15.1
9	Berlin	1020.3	E	10	-	21.1	14.0	1017.6	E	12	-	27.3	13.0
10	De Bilt	1021.8	NNE	4	8	14.6	12.0	1018.4	N	8	8	20.8	15.2
11	Dublin	1022.8	NNW	10	7	13.5	12.4	1025.7	NNW	14	1	14.6	6.1
12	Cork	1023.6	NNW	16	7	12.0	11.6	1026.4	N	16	1	15.1	6.4
13	Sofia	1016.6	SE	4	0	18.2	11.0	1010.2	SE	2	6	27.2	13.3
14	Belgrade	1014.1	WSW	2	3	21.2	18.5	1011.9	E	6	7	24.9	15.1
15	Budapest	1016.7	SW	4	8	20.0	17.2	1014.0	NNW	4	7	22.9	18.0
16	Prague	1017.8	N	2	-	17.0	16.5	1016.2	E	6	7	19.6	15.7
17	Munich	1018.0	NE	2	8	14.3	13.5	1014.9	WNW	2	8	18.4	10.5
18	Strasbourg	1018.1	N	5	7	15.2	13.4	1016.2	SE	2	8	20.4	12.4
19	Paris	1019.3	N	2	0	15.8	9.2	1017.4	NNE	11	-	23.7	10.7
20	Jersey	1021.3	ENE	9	0	14.9	10.9	1019.9	N	9	0	21.3	13.4
21	Milan	1015.9	-	0	-	17.3	15.7	1013.6	W	6	4	24.3	14.3
22	Marseille	1015.1	WNW	7	-	19.9	13.4	1013.9	W	8	-	27.0	9.4
23	Bordeaux	1015.8	NW	3	-	16.1	8.8	1014.8	NE	7	-	26.3	10.8
24	Rome	1015.0	NE	4	2	18.6	17.0	1014.2	W	9	5	25.1	18.4
25	Ajaccio	1015.8	NE	5	-	17.2	13.5	1015.2	SW	9	-	26.0	16.8
26	Barcelona	-	NE	5	-	24.0	21.0	1013.6	SE	6	6	28.5	22.4
27	Majorca	1015.4	E	3	4	22.7	19.5	1013.1	SSW	14	5	31.3	21.9
28	Madrid	-	-	1	-	24.0	15.0	1008.2	S	8	8	30.8	10.6
29	Lisbon	-	-	-	-	-	-	1012.1	WSW	6	7	22.6	16.8
30	Athens	1012.0	N	3	-	26.7	7.7	1010.6	SSW	4	0	35.4	15.4
31	Malta	1015.6	SW	5	1	24.3	23.9	1014.5	SW	7	1	30.3	21.2
32	Gibraltar	1014.4	SW	5	1	23.3	22.1	1013.5	SSW	12	1	27.0	17.5

Daily Weather Summary for Monday 03 September 2018

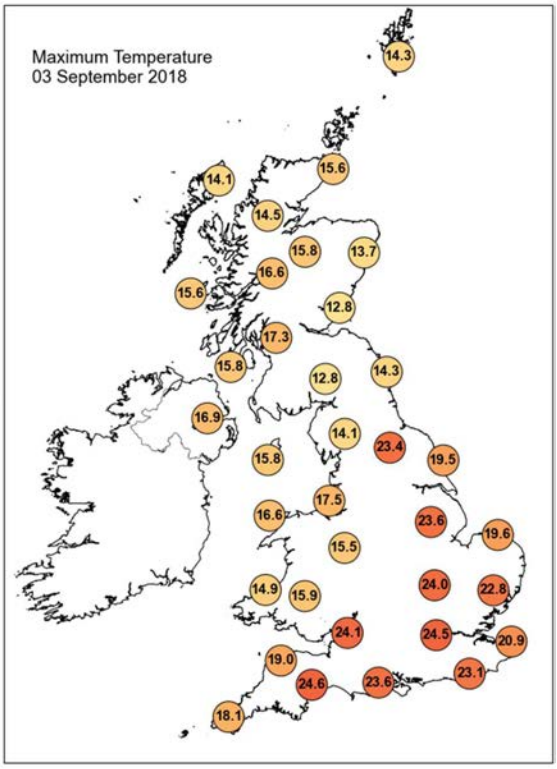

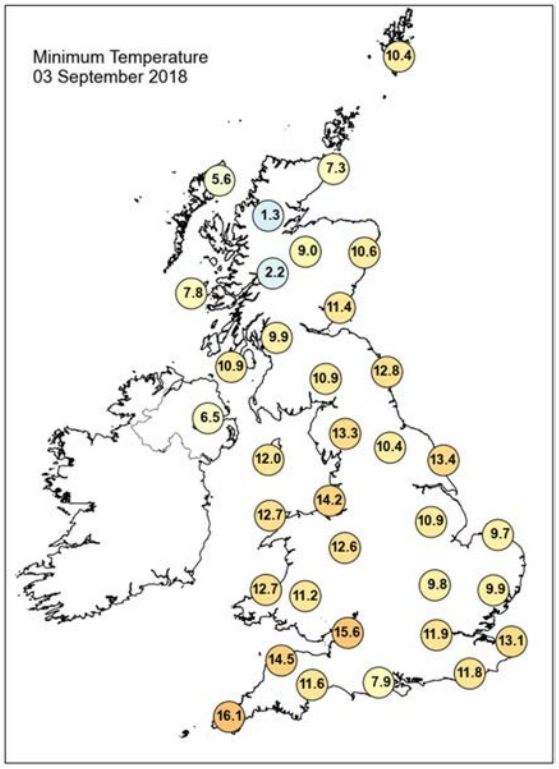

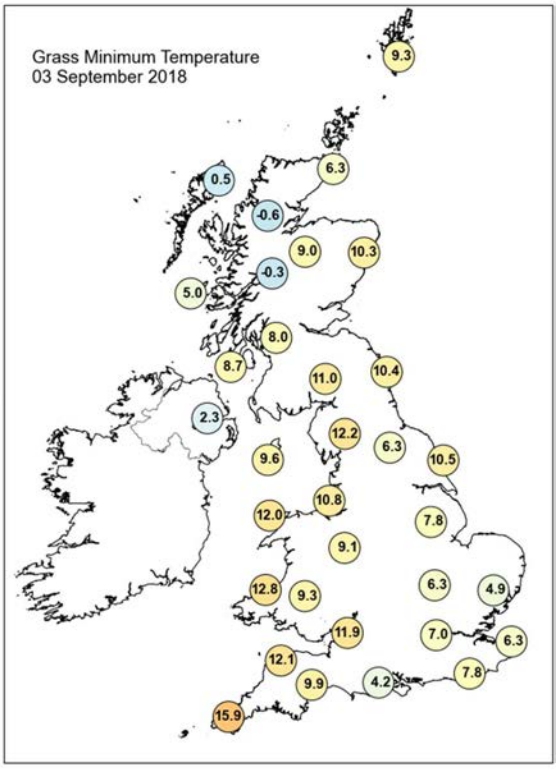

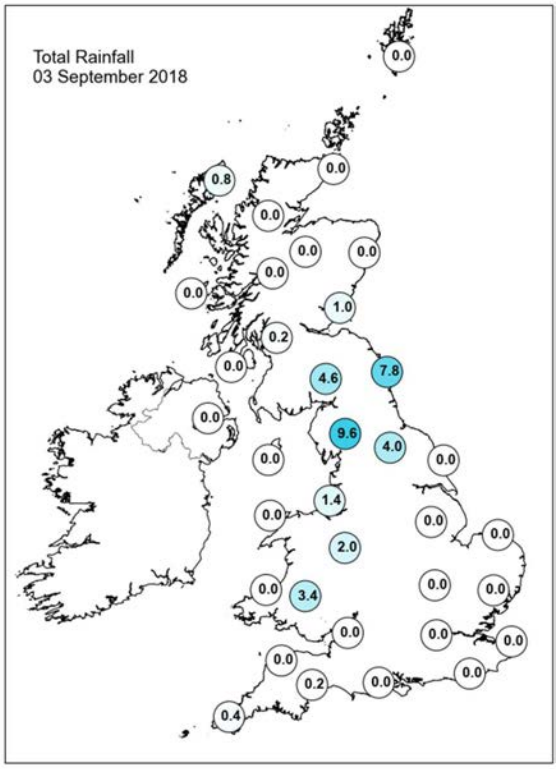

Daily Weather Summary for Monday 03 September 2018

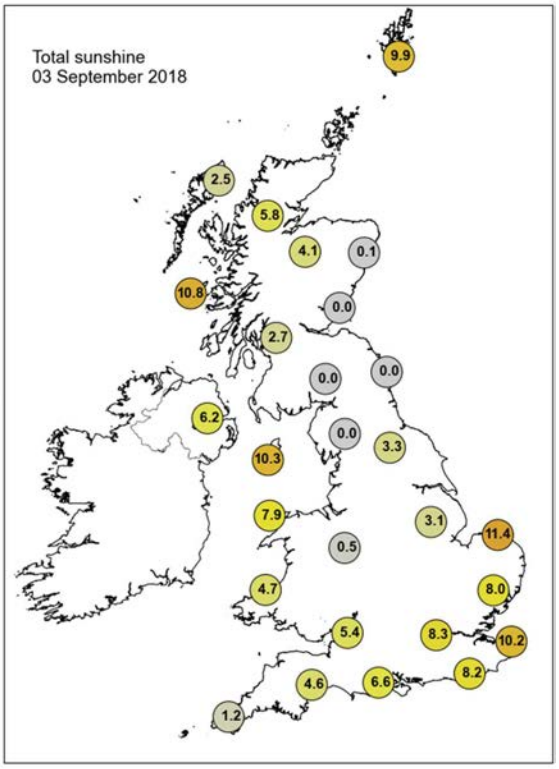

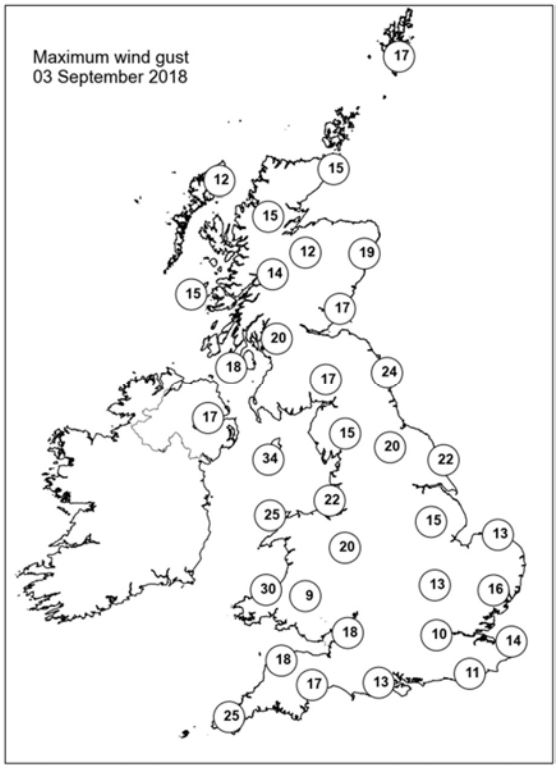

None of the selected stations observed a day of sleet or snow falling or non-zero snow depth at 0900 UTC.

Daily Weather Summary for Tuesday 04 September 2018

This day's summary created 11/09/2018 03:00

Summary of the UK Weather for Tuesday 04 September 2018

The day began with high pressure centred to the southwest of the UK. A weak front running from southwest to northeast England, and a second warm front was situated over the North Sea and Straights of Dover.

The small hours of Tuesday morning were fairly cloudy across the UK, with some patchy drizzle across parts of the West Country, southeast Wales and northern England in association with the waving front. Over eastern England broken low cloud moved in off the North Sea. Some patchy mist of fog developed across Scotland and southeastern England.

Most fog or mist cleared quite quickly after dawn. It remained cloudy across the bulk of England, eastern Wales and Southeast Scotland, with the best of the sunshine across Northern Ireland, West Wales and Scotland. The waving front gave a few showery outbreaks through the day and some showers moved into eastern England for the evening.

Tuesday evening saw little change in the weather, although the showers dies out across central England and it became increasingly cloudy across the northwest of the UK.

Daily Extremes

Highest Maximum	**23.4°C** Gosport, Fleetlands (Hampshire, 1 mAMSL)
Lowest Maximum	**12.6°C** Loftus (Cleveland, 158 mAMSL)
Highest Minimum	**14.8°C** Manston (Kent, 49 mAMSL) also Hastings (East Sussex, 45 mMASL)
Lowest Minimum	**-2.5°C** Braemar No 2 (Aberdeenshire, 327 mAMSL)
Lowest Grass Minimum	**-5.1°C** Braemar No 2 (Aberdeenshire, 327 mAMSL)
Most Rainfall	**13.2mm** Manston (Kent, 49 mAMSL)
Most Sunshine	**11.8hr** Aberdaron (Gwynedd, 95 mAMSL)
Highest Gust	**31Kt 36mph** Scilly: St Marys Airport (Isles Of Scilly, 31 mAMSL)
Highest Gust (mountain)	**23Kt 26mph** Great Dun Fell No 2 (Cumbria, 847 mAMSL) also Bealach Na Ba No 2 (Ross & Cromarty, 773 mMASL)
Greatest Snow Depth at 0900 UTC	No non-zero values

mAMSL refers to station elevation in metres above mean sea level.

Daily Weather Summary for Tuesday 04 September 2018

North Atlantic and Europe analysis charts and satellite images at 0000 UTC

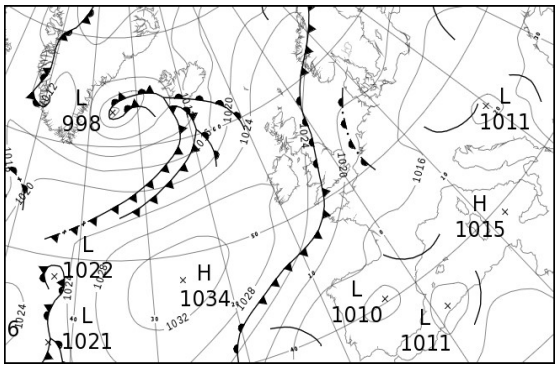

North Atlantic and Europe analysis charts and satellite images at 1200 UTC

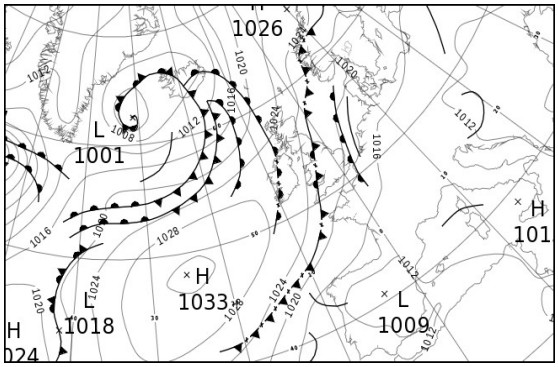



All satellite imagery copyright Met Office and EUMETSAT (European Organisation for the Exploitation of Meteorological Satellites). These show infra-red images from the geostationary MSG satellite. The rainfall rates are derived from both rain-radar and satellite data.

Daily Weather Summary for Tuesday 04 September 2018

UK satellite and rain-radar precipitation rates at (L) 0000 and (R) 1200 UTC



UK wind speed and direction at (L) 0000 and (R) 1200 UTC

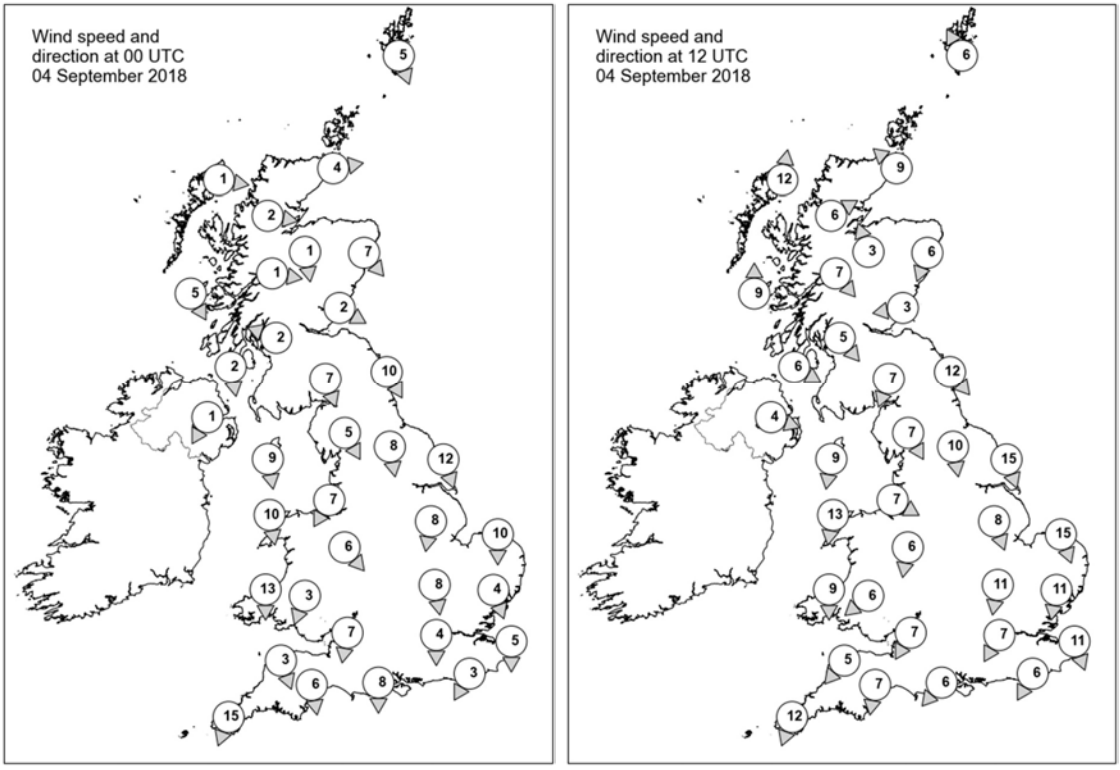

Daily Weather Summary for Tuesday 04 September 2018

Selected UK readings at (L) 0000 and (R) 1200 UTC

STATIONS		0000 UTC						1200 UTC					
NO	SITE	PRESS	WDIR	WSPD	CLOUD	TEMP	TDEW	PRESS	WDIR	WSPD	CLOUD	TEMP	TDEW
1	Lerwick	1025.8	NNW	5	1	7.5	6.2	1024.4	SSE	6	4	13.0	7.7
2	Wick	1026.0	W	4	0	6.8	6.2	1024.4	SE	9	0	13.9	9.8
3	Stornoway	1025.2	W	1	0	8.9	8.0	1023.4	S	12	7	13.8	8.9
4	Loch Glascarnoch	1027.2	W	2	4	5.0	4.1	1024.0	WSW	6	7	13.7	5.8
5	Aviemore	1026.4	N	1	8	7.8	5.6	1023.9	SSE	3	0	14.8	2.7
6	Dyce	1025.6	NW	7	8	10.0	7.7	1024.3	NNE	6	8	14.0	8.0
7	Tulloch Bridge	1027.8	W	1	0	1.5	1.4	1025.2	NW	7	8	12.5	7.5
8	Tiree	1026.3	NNW	5	0	7.7	4.8	1024.7	S	9	8	14.4	9.5
9	Leuchars	1025.4	WNW	2	8	9.5	9.4	1024.2	E	3	0	15.9	6.2
10	Bishopton	1025.7	ESE	2	8	11.2	10.4	1024.6	NW	5	7	13.7	8.8
11	Machrihanish	1025.8	N	2	0	7.4	6.1	1025.1	WNW	6	0	14.1	7.0
12	Boulmer	1024.1	NNW	10	8	11.0	10.7	1023.6	NW	12	8	12.3	11.8
13	Eskdalemuir	1025.4	NNW	7	5	8.2	6.9	1024.2	NNE	7	4	13.3	6.6
14	Aldergrove	1026.6	NNE	1	0	6.9	6.2	1025.4	WNW	4	4	15.1	7.9
15	Shap	1024.5	NNW	5	8	9.8	9.2	1024.0	NNW	7	8	12.7	9.4
16	Leeming	1023.8	N	8	8	11.1	10.8	1023.4	N	10	7	14.4	11.1
17	Ronaldsway	1024.5	N	9	5	13.0	9.7	1024.2	N	9	1	16.3	8.0
18	Bridlington	1021.5	NNW	12	8	13.6	12.8	1021.7	NNW	15	8	14.3	11.7
19	Crosby	1023.3	NNE	7	8	12.8	12.3	1023.4	WNW	7	6	15.9	12.2
20	Valley	1024.4	N	10	1	12.4	9.2	1024.0	N	13	2	16.1	9.9
21	Waddington	1021.9	N	8	7	14.3	12.9	1022.2	NNW	8	8	15.1	11.5
22	Shawbury	1022.7	NW	6	8	14.0	11.6	1023.1	N	6	8	14.1	12.5
23	Weybourne	1020.9	N	10	0	15.4	13.7	1021.3	NNW	15	5	16.6	13.3
24	Bedford	1021.2	N	8	0	14.5	11.9	1021.4	N	11	6	17.7	11.6
25	Aberporth	1023.9	N	13	4	12.7	10.1	1023.3	N	9	7	15.5	12.3
26	Sennybridge	1023.7	NNE	3	8	9.8	8.3	1022.7	NE	6	8	14.6	11.6
27	Wattisham	1020.7	NNW	4	0	11.4	9.7	1020.1	N	11	7	19.2	13.2
28	Filton	1022.2	N	7	8	14.5	9.3	1022.2	NNE	7	8	14.8	13.4
29	Heathrow	1020.5	N	4	0	15.6	12.9	1020.9	NNE	7	8	18.8	10.3
30	Manston	1019.6	N	5	8	17.1	-	1019.9	NNW	11	8	16.9	14.3
31	Chivenor	1022.4	NNW	3	8	14.9	11.7	1022.0	NE	5	8	18.2	12.7
32	Exeter	1021.4	N	6	8	15.3	11.2	1021.3	N	7	8	17.8	13.1
33	Herstmonceux	1020.0	NNE	3	0	12.8	11.6	1019.8	NNE	6	8	18.0	13.9
34	Hurn	1020.5	N	8	0	14.7	12.0	1020.4	NE	6	3	21.3	12.7
35	Camborne	1022.8	NNE	15	3	13.9	9.3	1022.3	NNE	12	3	16.2	9.9

Daily Weather Summary for Tuesday 04 September 2018

Selected European readings at (L) 0000 and (R) 1200 UTC

STATIONS		0000 UTC						1200 UTC					
NO	SITE	PRESS	WDIR	WSPD	CLOUD	TEMP	TDEW	PRESS	WDIR	WSPD	CLOUD	TEMP	TDEW
1	Murmansk	1018.3	S	8	7	15.2	9.6	1022.5	N	8	8	9.2	8.2
2	Helsinki	1023.3	NE	2	0	12.1	12.0	1020.9	E	10	8	16.3	14.3
3	Stockholm	1022.2	-	0	-	10.9	10.4	1019.7	-	0	-	20.9	11.7
4	Oslo	1021.5	NNE	4	-	11.5	10.2	1019.6	SSW	2	3	21.4	13.1
5	Reykjavik	1008.9	E	12	8	8.2	6.8	1007.4	SSW	4	8	9.1	7.3
6	Moscow	1025.6	ESE	2	8	16.3	11.0	1023.8	SE	2	3	23.5	11.7
7	Kiev	1015.5	-	0	2	19.4	8.5	1013.5	SSW	10	4	30.0	6.9
8	Warsaw	1014.9	NNE	2	1	16.7	13.1	1012.9	N	6	6	25.7	13.6
9	Berlin	1016.4	NE	4	-	17.8	14.3	1015.5	NNE	6	-	25.5	11.0
10	De Bilt	1017.0	N	6	8	18.5	17.8	1016.8	NNW	4	8	24.2	18.4
11	Dublin	1026.7	NW	6	3	6.6	5.0	1025.4	NW	8	4	15.7	6.9
12	Cork	1027.7	NNW	8	1	9.0	6.5	1026.2	N	14	7	14.5	6.8
13	Sofia	1012.8	-	0	7	17.6	17.0	1008.6	W	4	5	25.2	14.0
14	Belgrade	1011.4	S	2	2	18.4	16.4	1010.4	W	4	3	26.2	16.8
15	Budapest	1012.3	E	6	7	18.0	16.5	1011.7	SE	4	7	17.8	17.3
16	Prague	1013.6	N	2	-	16.6	15.2	1012.9	N	4	3	24.8	13.4
17	Munich	1015.0	W	4	8	15.9	14.2	1015.8	W	4	8	15.8	14.9
18	Strasbourg	1016.1	S	2	-	13.3	11.7	1015.1	SSE	4	-	25.0	14.5
19	Paris	1017.6	NNE	7	7	18.4	12.6	1017.3	N	6	8	20.3	16.3
20	Jersey	1020.1	N	7	0	14.3	12.7	1019.3	NNE	7	3	20.3	14.6
21	Milan	1014.0	N	1	-	15.9	14.8	1012.9	SW	3	0	25.8	15.7
22	Marseille	1014.2	SE	5	-	17.4	12.1	1013.0	WSW	6	-	28.8	10.0
23	Bordeaux	1014.7	NE	4	-	19.0	11.6	1014.7	N	6	-	26.3	12.7
24	Rome	1014.5	ENE	3	0	18.1	16.5	1014.5	SW	7	4	25.8	19.7
25	Ajaccio	1014.9	NNE	6	-	17.2	11.9	1015.9	NNE	3	8	20.4	19.1
26	Barcelona	1012.3	ENE	9	8	25.4	22.9	1013.2	ESE	12	3	27.3	20.8
27	Majorca	-	N	6	-	24.0	22.0	1011.9	WSW	13	4	30.8	22.0
28	Madrid	-	ESE	5	-	23.0	14.0	1009.3	SSW	5	3	27.8	12.8
29	Lisbon	1012.4	-	-	-	20.8	18.3	1012.2	SSW	8	7	24.4	15.4
30	Athens	1009.5	N	2	-	25.8	19.5	1008.8	SSW	8	0	31.6	17.4
31	Malta	1013.8	NW	3	1	24.5	24.0	1014.0	NE	10	0	31.0	17.8
32	Gibraltar	1013.8	W	16	0	21.8	17.5	1013.4	SSW	10	1	26.6	16.9

Daily Weather Summary for Tuesday 04 September 2018

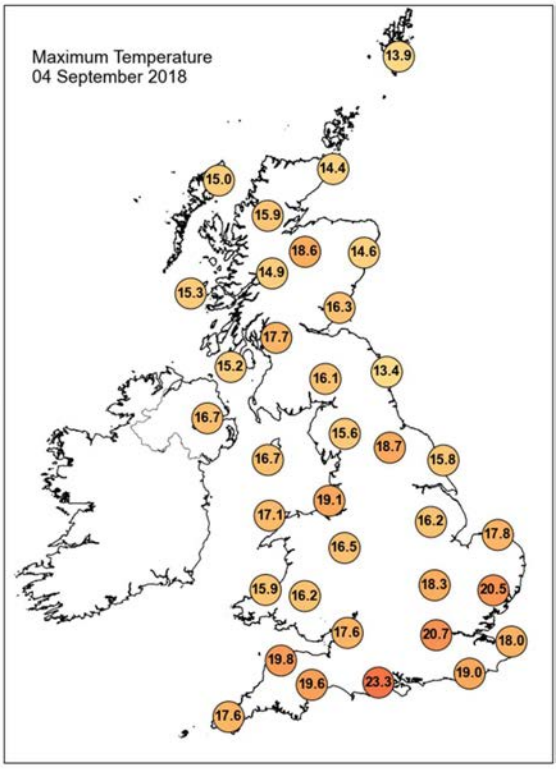

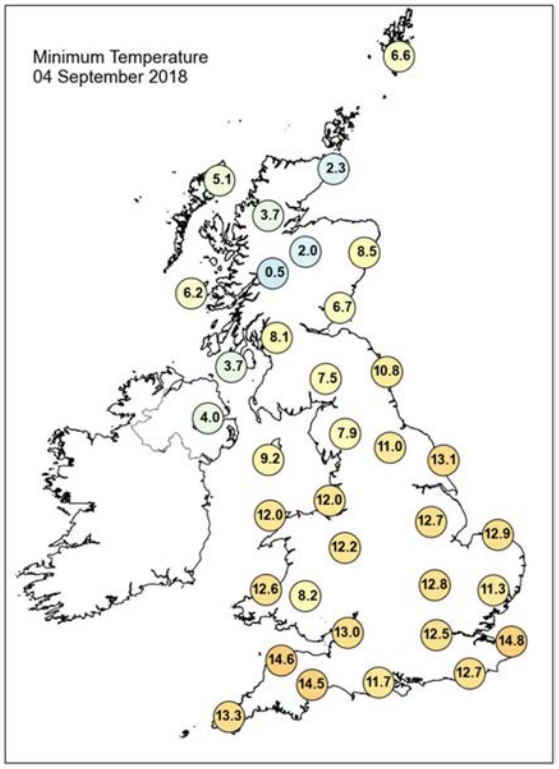

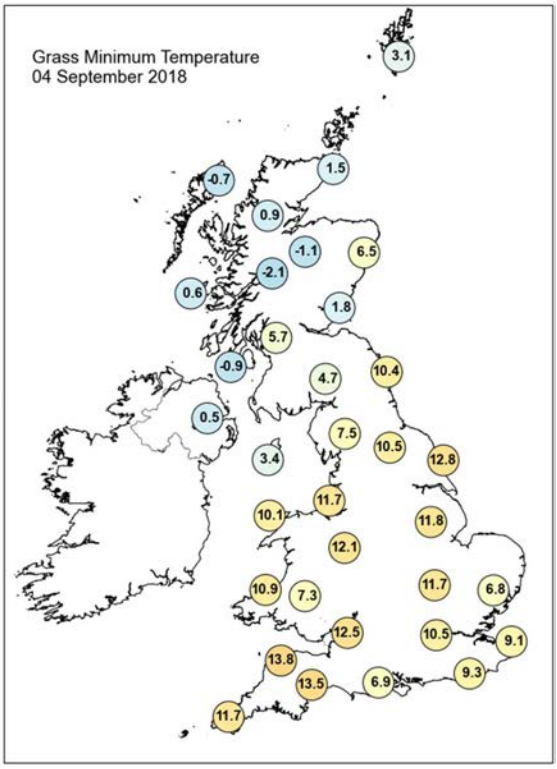

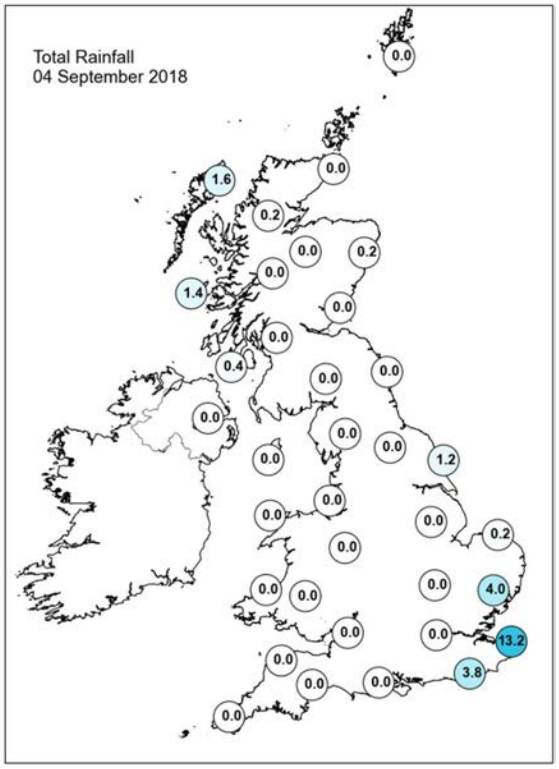

Daily Weather Summary for Tuesday 04 September 2018

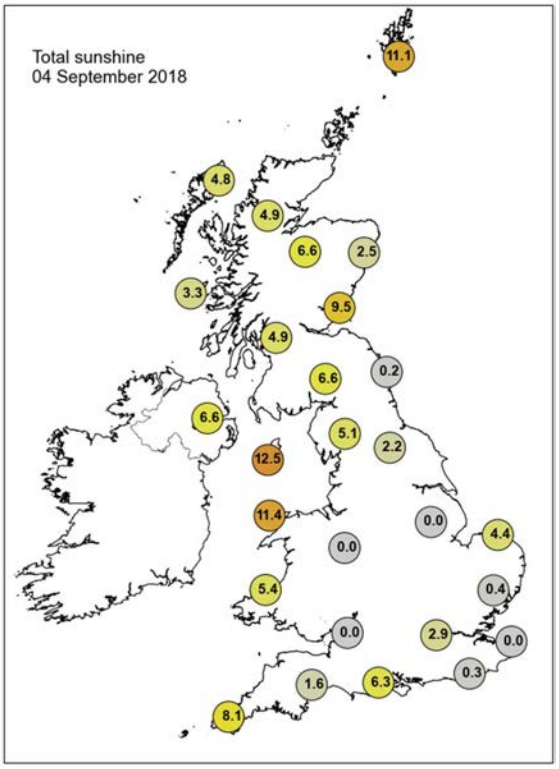

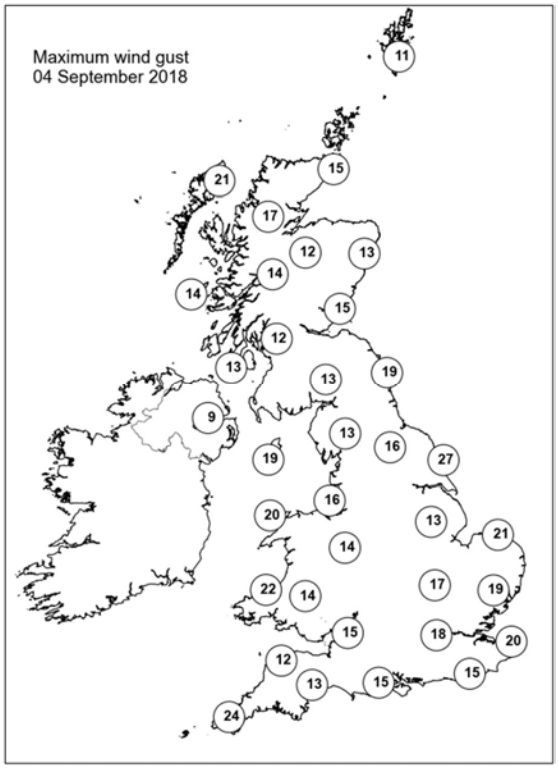

None of the selected stations observed a day of sleet or snow falling or non-zero snow depth at 0900 UTC.

Daily Weather Summary for Wednesday 05 September 2018

This day's summary created 12/09/2018 03:00

Summary of the UK Weather for Wednesday 05 September 2018

Overnight it stayed largely dry, with some clear spells. Under the clear skies it turned chilly in some parts of the countryside, allowing a patchy ground frost in the north. A few mist and fog patches also formed under clear spells. Skies were cloudier across eastern and southeast England, with some outbreaks of showery rain in London, Kent and East Anglia.

The cloudy skies persisted in the far southeast with some drizzly showers through the day. Across the rest of England and Wales and eastern Scotland it stayed dry with some warm sunny spells. However, heavy showery rain moved into western Scotland and Northern Ireland during the afternoon, with cloudier skies here. It was warmest in the sunshine across southern England.

Daily Extremes

Highest Maximum	**23.8°C** Preston, Cove House (Dorset, 44 mAMSL) also Gosport, Fleetlands (Hampshire, 1 mMASL)
Lowest Maximum	**12.7°C** Fylingdales (North Yorkshire, 262 mAMSL)
Highest Minimum	**15.1°C** Camborne (Cornwall, 87 mAMSL)
Lowest Minimum	**0.9°C** Eskdalemuir (Dumfriesshire, 236 mAMSL)
Lowest Grass Minimum	**-3.0°C** Durris (Kincardineshire, 107 mAMSL)
Most Rainfall	**17.9mm** Strathy East (Sutherland, 68 mAMSL)
Most Sunshine	**12.0hr** Morecambe No 2 (Lancashire, 7 mAMSL)
Highest Gust	**25Kt 29mph** Fair Isle (Shetland, 57 mAMSL) also Loch Glascarnoch (Ross & Cromarty, 269 mMASL) also Berry Head (Devon, 58 mMASL) also Scilly: St Marys Airport (Isles Of Scilly, 31 mMASL)
Highest Gust (mountain)	**36Kt 41mph** Bealach Na Ba No 2 (Ross & Cromarty, 773 mAMSL)
Greatest Snow Depth at 0900 UTC	No non-zero values

mAMSL refers to station elevation in metres above mean sea level.

Daily Weather Summary for Wednesday 05 September 2018

North Atlantic and Europe analysis charts and satellite images at 0000 UTC

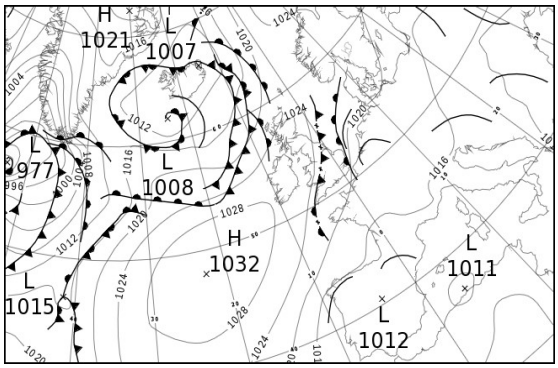



North Atlantic and Europe analysis charts and satellite images at 1200 UTC

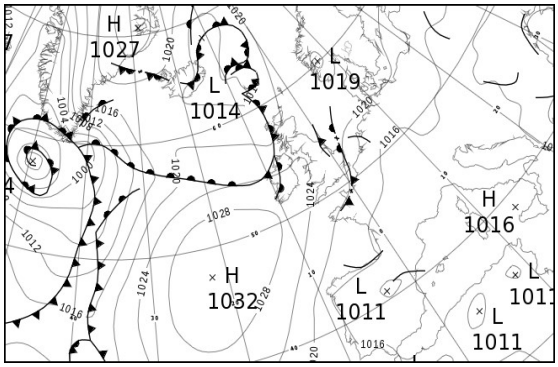



All satellite imagery copyright Met Office and EUMETSAT (European Organisation for the Exploitation of Meteorological Satellites). These show infra-red images from the geostationary MSG satellite. The rainfall rates are derived from both rain-radar and satellite data.

Daily Weather Summary for Wednesday 05 September 2018

UK satellite and rain-radar precipitation rates at (L) 0000 and (R) 1200 UTC

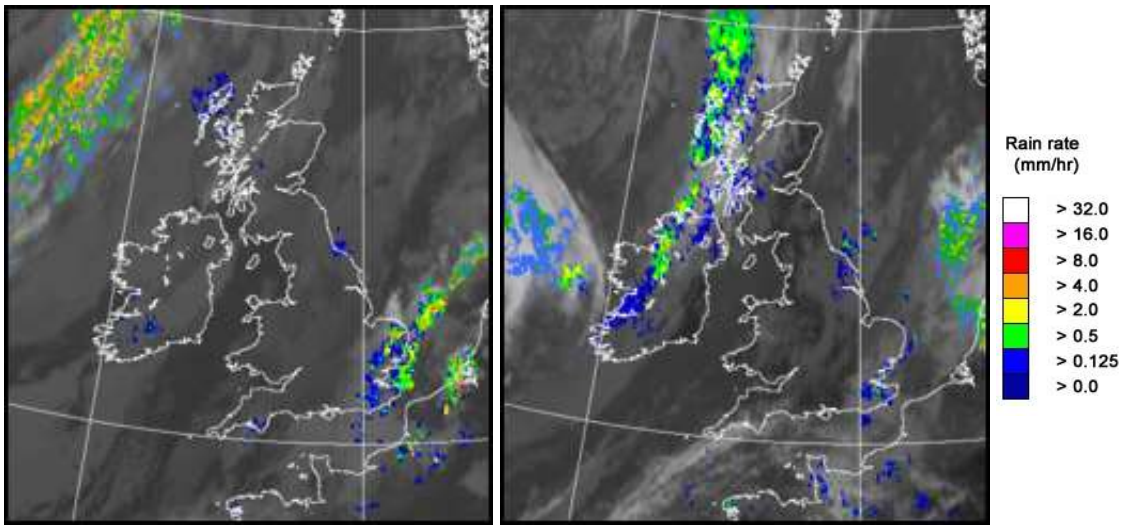

UK wind speed and direction at (L) 0000 and (R) 1200 UTC

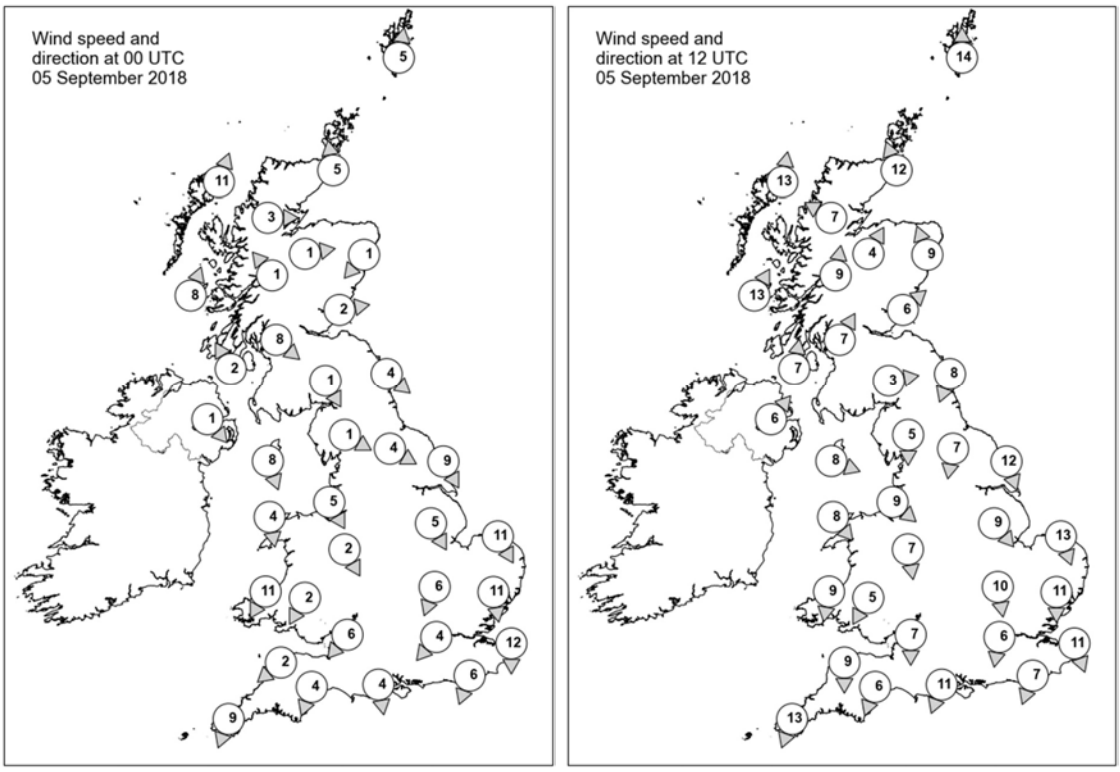

Daily Weather Summary for Wednesday 05 September 2018

Selected UK readings at (L) 0000 and (R) 1200 UTC

STATIONS		0000 UTC						1200 UTC					
NO	SITE	PRESS	WDIR	WSPD	CLOUD	TEMP	TDEW	PRESS	WDIR	WSPD	CLOUD	TEMP	TDEW
1	Lerwick	1023.1	S	5	2	9.2	7.9	1021.0	S	14	7	13.8	11.2
2	Wick	1023.2	S	5	8	12.7	10.9	1020.4	SSE	12	4	13.9	9.8
3	Stornoway	1021.9	SSW	11	8	12.4	11.4	1018.1	S	13	8	13.8	12.7
4	Loch Glascarnoch	1024.3	W	3	0	8.5	7.3	1019.9	ESE	7	8	14.9	10.5
5	Aviemore	1024.7	W	1	8	8.6	6.5	1020.4	SSW	4	7	17.0	9.1
6	Dyce	1024.4	NE	1	1	8.0	7.5	1021.5	SSE	9	1	17.0	8.8
7	Tulloch Bridge	1025.6	SE	1	8	9.8	8.9	1022.2	S	9	8	13.2	-
8	Tiree	1023.9	SSW	8	8	13.1	11.9	1020.6	SSW	13	8	14.6	13.8
9	Leuchars	1024.6	W	2	8	10.0	9.9	1022.0	SW	6	0	17.4	9.8
10	Bishopton	1024.6	NW	8	8	12.4	9.3	1022.6	SSW	7	7	15.5	11.4
11	Machrihanish	1025.2	SSE	2	5	7.5	6.8	1022.7	S	7	8	15.3	13.3
12	Boulmer	1024.1	NW	4	8	11.4	10.6	1023.0	NNE	8	5	13.4	11.0
13	Eskdalemuir	1025.9	NNW	1	0	4.3	4.3	1022.7	W	3	2	16.7	7.3
14	Aldergrove	1025.9	NW	1	0	9.2	7.8	1023.6	SW	6	7	15.7	11.1
15	Shap	1025.6	WNW	1	0	3.9	3.4	1023.2	N	5	0	15.5	7.2
16	Leeming	1024.2	WNW	4	8	10.9	10.0	1022.8	N	7	7	17.6	11.8
17	Ronaldsway	1024.9	NNW	8	1	11.7	9.4	1024.1	WNW	8	2	16.4	9.2
18	Bridlington	1022.3	NNW	9	8	13.8	12.4	1022.0	NNW	12	8	13.8	13.3
19	Crosby	1023.8	NNW	5	7	12.0	9.6	1023.7	NW	9	0	18.1	11.2
20	Valley	1025.0	N	4	0	9.6	7.7	1024.5	NW	8	1	16.3	7.8
21	Waddington	1023.1	NNW	5	7	13.6	10.7	1022.4	NW	9	7	15.0	12.3
22	Shawbury	1024.2	NNW	2	0	9.7	8.1	1023.0	N	7	4	17.7	9.0
23	Weybourne	1022.0	NNW	11	7	14.6	13.6	1020.9	NNW	13	8	17.2	15.2
24	Bedford	1022.7	NNE	6	8	14.5	11.9	1021.5	N	10	7	18.2	11.6
25	Aberporth	1024.2	NNE	11	7	13.7	8.5	1024.3	N	9	7	14.9	8.6
26	Sennybridge	1024.7	NNE	2	1	8.7	7.7	1023.0	NNE	5	7	15.8	9.2
27	Wattisham	1021.5	N	11	8	13.0	12.6	1020.1	N	11	8	17.1	14.5
28	Filton	1023.2	NE	6	8	14.9	12.3	1022.4	N	7	6	18.6	8.2
29	Heathrow	1022.0	NE	4	8	15.6	12.1	1020.7	N	6	7	19.6	11.7
30	Manston	1020.7	N	12	8	14.3	13.5	1019.6	NNW	11	8	16.2	15.7
31	Chivenor	1022.9	NE	2	5	15.7	12.9	1023.0	N	9	0	19.3	9.9
32	Exeter	1022.3	NNE	4	7	15.4	12.6	1021.9	NNE	6	5	19.9	10.1
33	Herstmonceux	1020.9	NNE	6	8	14.9	11.6	1020.1	NNE	7	8	16.2	13.9
34	Hurn	1022.2	N	4	0	11.9	10.3	1020.9	NNE	11	3	19.9	11.5
35	Camborne	1023.1	NNE	9	8	15.4	13.2	1023.3	NNE	13	6	16.8	12.3

Daily Weather Summary for Wednesday 05 September 2018

Selected European readings at (L) 0000 and (R) 1200 UTC

STATIONS		0000 UTC						1200 UTC					
NO	SITE	PRESS	WDIR	WSPD	CLOUD	TEMP	TDEW	PRESS	WDIR	WSPD	CLOUD	TEMP	TDEW
1	Murmansk	1027.3	NNW	4	8	9.0	8.1	1029.5	N	8	8	10.5	6.0
2	Helsinki	-	-	-	9	-	-	1020.4	NE	4	8	17.5	14.0
3	Stockholm	1020.3	-	0	-	11.2	11.0	1020.9	NNE	4	-	21.7	13.2
4	Oslo	1020.7	NNE	2	-	14.7	12.4	1021.1	ENE	2	7	19.0	11.8
5	Reykjavik	-	-	-	4	-	-	1017.4	NNW	2	1	10.8	4.8
6	Moscow	1024.1	-	0	0	13.8	12.5	1022.5	SSE	4	2	26.4	8.9
7	Kiev	1013.1	N	6	8	21.8	10.8	1013.3	ESE	6	7	25.7	6.1
8	Warsaw	1014.7	NNW	6	2	16.1	14.2	1015.8	N	8	5	22.3	14.8
9	Berlin	1017.9	N	4	-	15.6	13.6	1018.3	NE	8	-	23.4	12.8
10	De Bilt	1017.6	N	4	8	18.5	18.2	1017.9	N	8	8	19.9	17.2
11	Dublin	1026.1	NW	8	7	12.0	8.4	1024.5	W	12	3	17.0	8.2
12	Cork	1026.9	NNW	8	3	11.3	8.5	1026.1	WNW	6	7	16.8	6.9
13	Sofia	1010.9	-	0	5	17.3	13.3	1009.7	WNW	4	5	22.2	11.4
14	Belgrade	1012.7	WSW	2	2	18.0	16.0	1013.3	WSW	4	7	20.9	18.0
15	Budapest	1013.0	N	4	0	16.6	16.1	1013.4	N	4	4	24.7	15.3
16	Prague	1017.1	N	2	-	14.4	13.1	1016.3	N	4	4	24.0	8.8
17	Munich	1017.5	SW	4	8	15.5	13.8	1015.3	NE	6	0	22.3	14.3
18	Strasbourg	1016.5	WSW	3	-	15.1	12.6	1015.2	ESE	5	-	26.6	14.7
19	Paris	1018.0	NNW	4	7	18.7	16.7	1017.2	N	4	4	24.2	15.9
20	Jersey	1020.6	NNE	6	8	16.6	14.5	1020.5	NNE	12	6	18.1	13.3
21	Milan	1015.3	N	2	-	18.0	15.5	1015.7	SE	3	-	26.7	17.8
22	Marseille	1015.0	E	2	-	19.0	12.3	1015.4	SSW	10	-	27.3	16.9
23	Bordeaux	1015.0	N	3	-	18.6	13.0	1015.5	N	4	8	23.7	14.4
24	Rome	1015.9	ENE	2	2	19.4	18.3	1015.2	WSW	10	1	27.8	14.9
25	Ajaccio	1015.4	NNE	6	-	17.7	14.4	1015.0	SW	8	-	27.7	19.5
26	Barcelona	1014.1	N	7	1	23.1	19.7	1014.8	SE	8	6	27.5	21.2
27	Majorca	-	E	2	-	24.0	24.0	1013.3	SW	14	4	30.1	22.8
28	Madrid	-	-	0	-	23.0	10.0	1011.9	S	11	2	26.2	11.5
29	Lisbon	1014.0	-	-	-	19.3	18.1	1016.0	WSW	8	6	24.9	17.6
30	Athens	1008.9	-	0	-	24.0	16.3	1008.0	WSW	8	-	32.1	14.7
31	Malta	1014.1	SW	3	0	24.0	22.7	1014.7	SSE	7	2	30.6	19.9
32	Gibraltar	1015.3	W	10	0	21.9	17.7	1015.9	WSW	14	3	26.4	17.3

Daily Weather Summary for Wednesday 05 September 2018

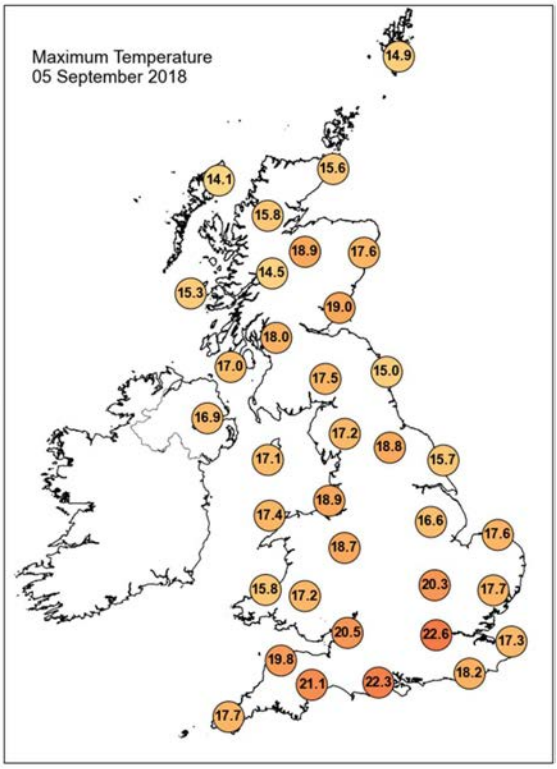

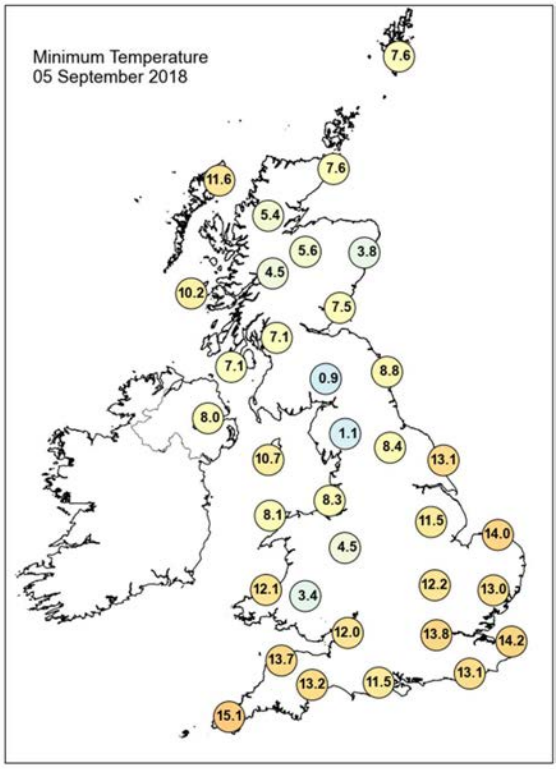

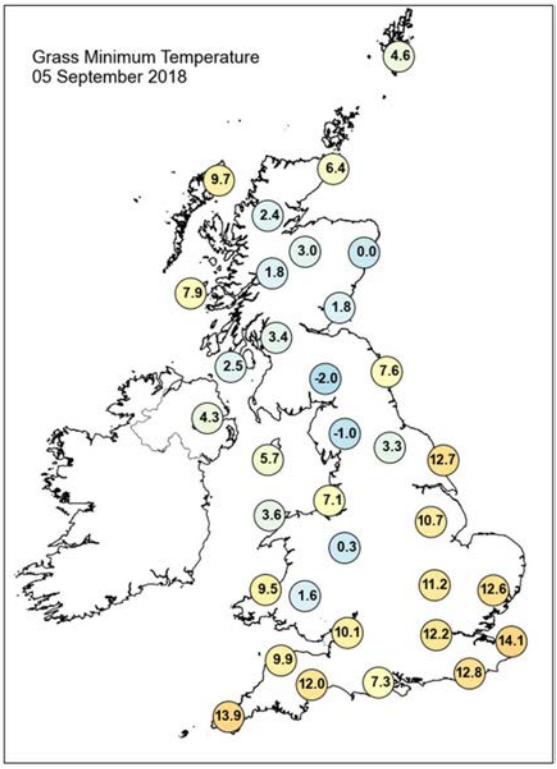

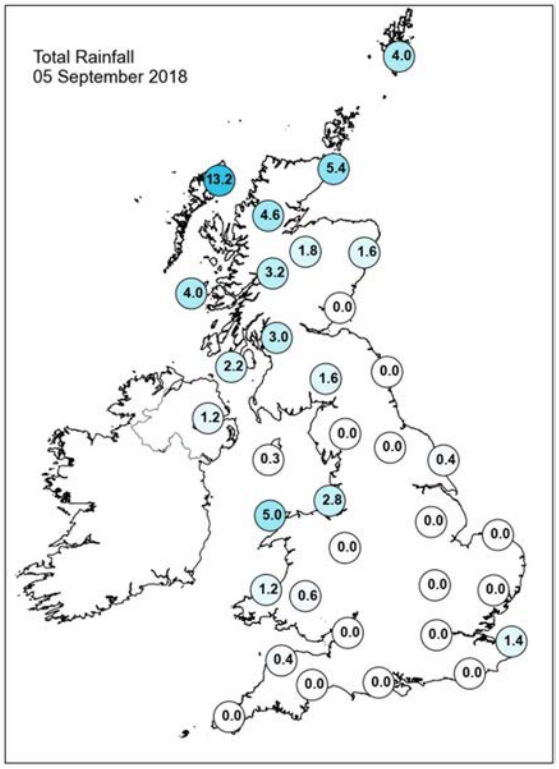

Daily Weather Summary for Wednesday 05 September 2018

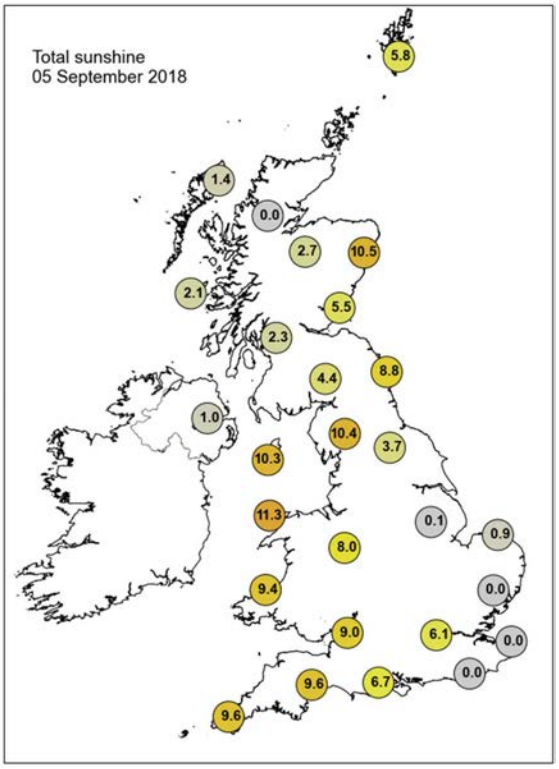

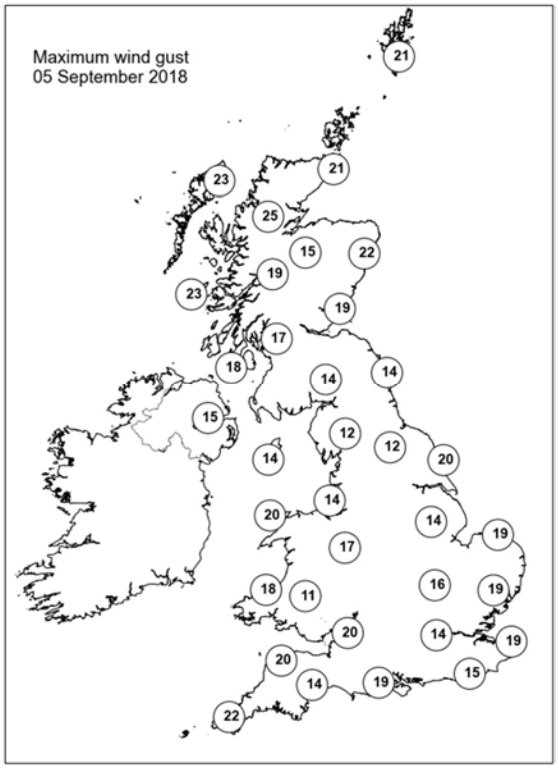

None of the selected stations observed a day of sleet or snow falling or non-zero snow depth at 0900 UTC.

Daily Weather Summary for Thursday 06 September 2018

This day's summary created 13/09/2018 03:00

Summary of the UK Weather for Thursday 06 September 2018

Through the early hours it was dry and clear for many. There were some isolated fog patches under the clearest skies in Yorkshire and Northern Ireland though. Showers continued across western Scotland, with patchy rain for Wales and northwest England. Towards dawn, outbreaks of rain moved into the west of Wales and the South West. The showers continued across western Scotland, but for many the skies stayed clear, and temperatures just dipped below freezing in Scotland.

Cloud and outbreaks of rain spread east across Wales, the Midlands and parts of southwest England during the day, with the rain becoming heavy at times as it reached parts of Lincolnshire and into East Anglia by the evening. The far southeast of England stayed largely dry and bright throughout the day. Meanwhile, much of Scotland, Northern Ireland and parts of northern England had a day of sunshine and showers. The showers were heavy at times, with some hail and thunder in places.

Daily Extremes

Highest Maximum	**22.6°C** Heathrow (Greater London, 25 mAMSL) also Gosport, Fleetlands (Hampshire, 1 mMASL)
Lowest Maximum	**11.0°C** Dalwhinnie No 2 (Inverness-shire, 351 mAMSL)
Highest Minimum	**14.3°C** Manston (Kent, 49 mAMSL)
Lowest Minimum	**-0.4°C** Braemar No 2 (Aberdeenshire, 327 mAMSL)
Lowest Grass Minimum	**-3.1°C** Kindrogan (Perthshire (in Tayside Region), 259 mAMSL)
Most Rainfall	**18.4mm** Drumnadrochit (Inverness-shire, 53 mAMSL)
Most Sunshine	**10.5hr** Altnaharra No 2 (Sutherland, 81 mAMSL)
Highest Gust	**35Kt 40mph** Wight: Needles Old Battery (Isle Of Wight, 80 mAMSL)
Highest Gust (mountain)	**39Kt 45mph** Cairngorm Summit (Inverness-shire, 1237 mAMSL)
Greatest Snow Depth at 0900 UTC	No non-zero values

mAMSL refers to station elevation in metres above mean sea level.

Daily Weather Summary for Thursday 06 September 2018

North Atlantic and Europe analysis charts and satellite images at 0000 UTC

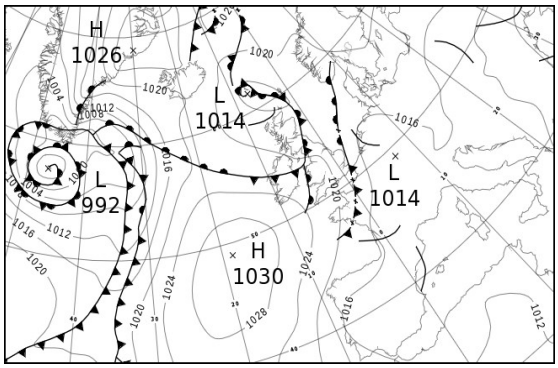



North Atlantic and Europe analysis charts and satellite images at 1200 UTC

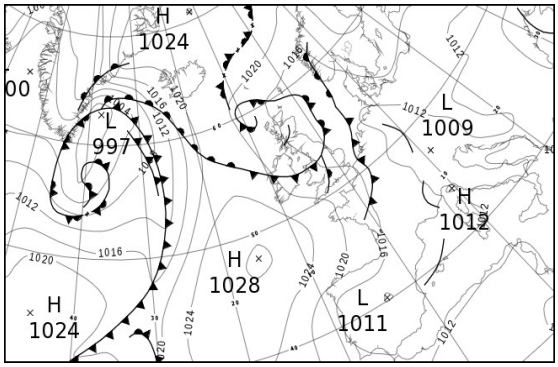



All satellite imagery copyright Met Office and EUMETSAT (European Organisation for the Exploitation of Meteorological Satellites). These show infra-red images from the geostationary MSG satellite. The rainfall rates are derived from both rain-radar and satellite data.

Daily Weather Summary for Thursday 06 September 2018

UK satellite and rain-radar precipitation rates at (L) 0000 and (R) 1200 UTC

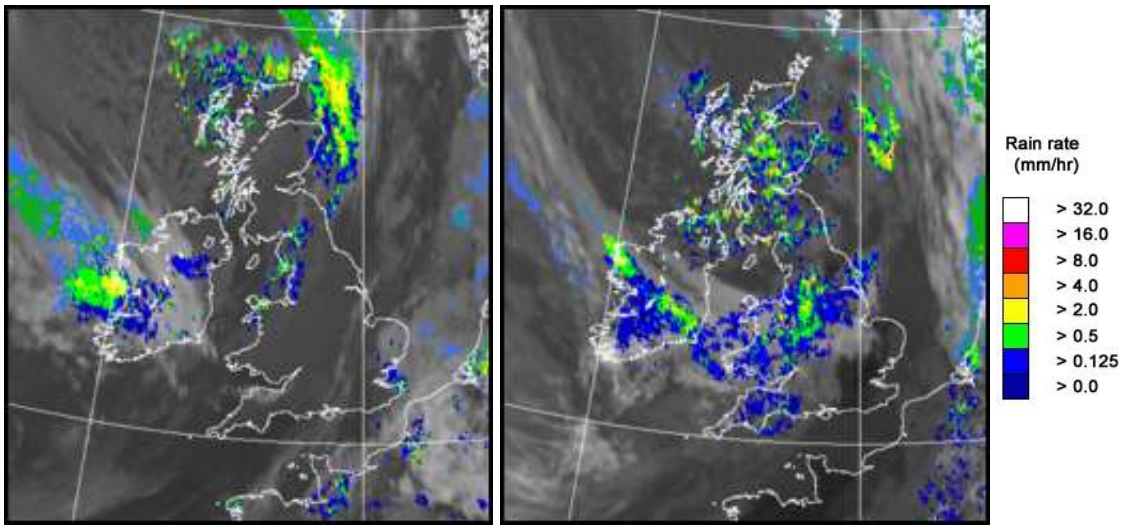

UK wind speed and direction at (L) 0000 and (R) 1200 UTC

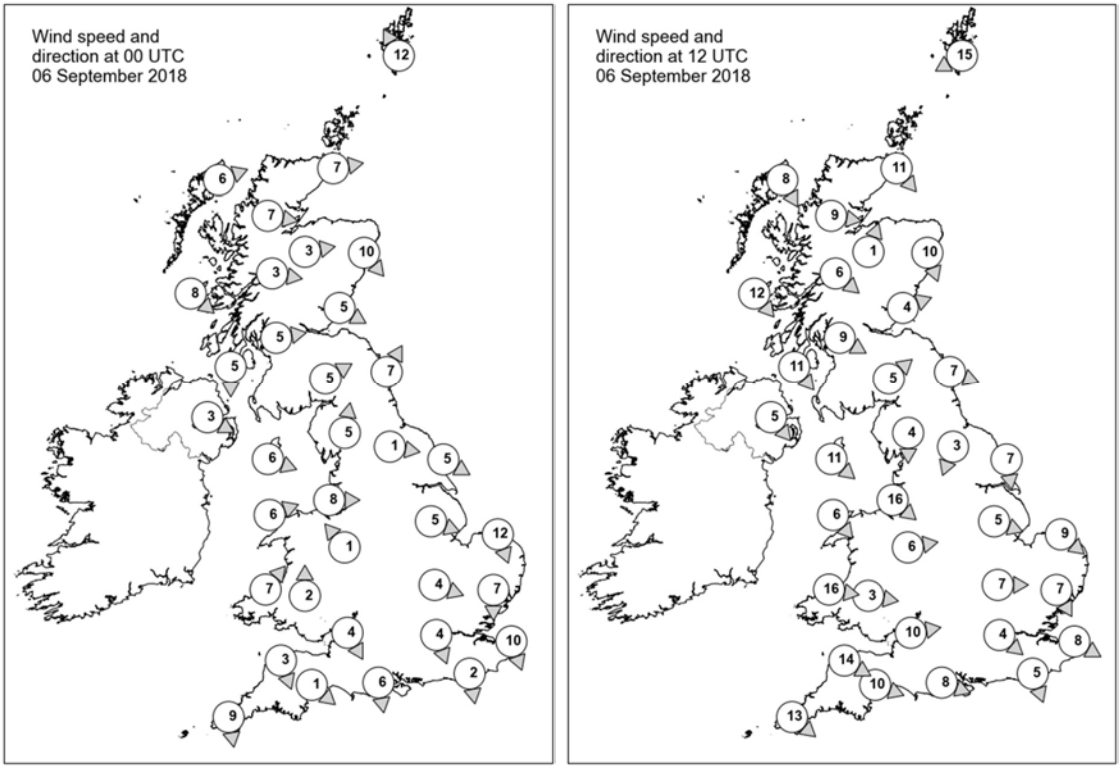

Daily Weather Summary for Thursday 06 September 2018

Selected UK readings at (L) 0000 and (R) 1200 UTC

STATIONS		0000 UTC						1200 UTC					
NO	SITE	PRESS	WDIR	WSPD	CLOUD	TEMP	TDEW	PRESS	WDIR	WSPD	CLOUD	TEMP	TDEW
1	Lerwick	1016.3	SSE	12	7	12.4	10.4	1014.9	ENE	15	7	12.4	8.5
2	Wick	1016.3	W	7	0	6.7	5.6	1014.8	NW	11	8	13.0	8.2
3	Stornoway	1017.5	WSW	6	5	8.0	7.3	1016.6	NNW	8	5	13.2	6.4
4	Loch Glascarnoch	1018.6	W	7	7	7.6	6.5	1016.5	W	9	7	9.6	6.4
5	Aviemore	1018.8	W	3	0	4.5	3.6	1015.7	SSW	1	6	9.2	7.3
6	Dyce	1017.3	NW	10	7	10.0	8.2	1014.4	NNW	10	7	12.7	7.2
7	Tulloch Bridge	1019.7	W	3	7	6.8	6.0	1016.3	NW	6	8	10.9	5.9
8	Tiree	1019.3	NW	8	6	10.4	8.4	1017.3	NW	12	6	11.2	8.1
9	Leuchars	1017.1	WNW	5	7	12.7	9.7	1014.4	WSW	4	7	14.1	5.1
10	Bishopton	1019.1	W	5	0	7.5	6.7	1015.4	WNW	9	5	13.7	8.5
11	Machrihanish	1019.4	N	5	7	8.1	7.3	1016.9	NW	11	7	12.2	7.9
12	Boulmer	1018.0	SSW	7	8	13.7	11.4	1014.8	WNW	7	7	12.9	6.8
13	Eskdalemuir	1018.8	WSW	5	8	11.6	11.1	1015.0	SW	5	7	12.6	6.6
14	Aldergrove	1020.6	WNW	3	0	10.6	8.5	1017.6	NW	5	5	14.2	10.0
15	Shap	1019.7	S	5	7	11.0	-	1015.1	N	4	8	12.8	5.5
16	Leeming	1019.4	W	1	0	9.7	7.6	1014.8	NNE	3	4	17.3	5.2
17	Ronaldsway	1020.0	WNW	6	2	13.4	12.0	1017.0	NW	11	2	14.2	5.4
18	Bridlington	1018.9	WNW	5	1	11.6	11.0	1015.2	N	7	7	13.7	8.0
19	Crosby	1020.3	W	8	7	15.8	11.8	1016.9	NW	16	8	12.5	9.6
20	Valley	1020.7	WSW	6	5	13.8	12.8	1017.6	NW	6	7	12.8	9.9
21	Waddington	1019.6	WNW	5	7	13.5	12.6	1014.9	WNW	5	7	17.7	10.2
22	Shawbury	1021.1	SE	1	0	7.6	6.1	1016.1	W	6	8	13.1	12.5
23	Weybourne	1018.4	NNW	12	7	15.5	14.3	1015.3	NW	9	0	18.7	13.4
24	Bedford	1019.7	WNW	4	3	12.7	11.1	1015.8	W	7	6	19.0	9.7
25	Aberporth	1021.6	SW	7	8	11.9	9.3	1017.6	W	16	8	14.0	13.3
26	Sennybridge	1022.6	S	2	0	6.5	5.9	1017.1	W	3	8	14.1	13.4
27	Wattisham	1018.5	N	7	8	13.8	13.1	1015.5	NNW	7	3	17.7	9.6
28	Filton	1021.1	NNW	4	0	12.2	8.4	1016.9	W	10	8	18.1	12.7
29	Heathrow	1019.3	NNW	4	5	15.1	11.9	1016.3	NW	4	1	20.5	7.6
30	Manston	1017.9	NNW	10	8	15.5	14.6	1016.2	WNW	8	6	16.7	13.1
31	Chivenor	1022.1	NNW	3	7	13.3	9.7	1018.9	WNW	14	8	16.4	14.1
32	Exeter	1021.4	NW	1	0	8.6	7.9	1018.1	WNW	10	8	18.4	13.4
33	Herstmonceux	1018.5	N	2	3	14.2	12.6	1016.4	NNW	5	1	18.6	10.7
34	Hurn	1020.1	N	6	8	13.3	8.4	1017.4	WNW	8	7	19.5	12.6
35	Camborne	1022.9	N	9	0	14.1	9.4	1020.7	NW	13	7	16.9	13.0

Daily Weather Summary for Thursday 06 September 2018

Selected European readings at (L) 0000 and (R) 1200 UTC

STATIONS		0000 UTC						1200 UTC					
NO	SITE	PRESS	WDIR	WSPD	CLOUD	TEMP	TDEW	PRESS	WDIR	WSPD	CLOUD	TEMP	TDEW
1	Murmansk	1028.0	NNW	2	8	7.5	5.5	1022.7	S	4	7	12.6	7.6
2	Helsinki	1020.5	N	2	7	12.6	12.5	1020.0	NE	6	5	20.8	14.7
3	Stockholm	1021.1	NNE	4	-	14.8	13.2	1020.1	N	4	-	17.8	13.6
4	Oslo	1019.9	NNE	6	-	15.2	12.3	1018.7	ENE	8	8	15.6	12.9
5	Reykjavik	-	-	-	2	-	-	1019.8	ESE	14	7	11.6	6.5
6	Moscow	1023.6	-	0	0	13.8	11.2	1021.7	SE	4	5	25.4	8.1
7	Kiev	1012.1	SE	2	5	18.6	4.2	1010.1	E	8	6	26.1	8.7
8	Warsaw	1015.0	N	4	2	14.9	13.9	1012.9	NNW	4	6	23.0	13.3
9	Berlin	1016.8	E	6	-	16.8	13.2	1013.4	ENE	8	-	24.2	12.1
10	De Bilt	1015.8	W	4	8	17.0	16.5	1012.6	W	4	8	17.9	16.7
11	Dublin	1021.0	W	4	8	13.8	12.9	1018.5	NW	8	7	12.8	8.9
12	Cork	1023.8	WNW	10	7	13.8	11.3	1020.5	W	14	7	15.4	12.1
13	Sofia	1011.8	SW	4	3	16.6	12.4	1009.8	WNW	6	6	23.2	11.8
14	Belgrade	1012.9	SW	2	4	18.0	17.1	1012.1	W	4	4	27.1	16.8
15	Budapest	1012.9	N	2	0	17.7	15.3	1011.7	WSW	6	6	24.5	15.7
16	Prague	1016.1	WNW	2	-	14.0	11.5	1012.0	N	2	3	24.6	10.9
17	Munich	1015.2	-	0	0	14.6	14.1	1010.2	ENE	6	2	24.2	13.6
18	Strasbourg	1013.4	W	1	-	16.0	13.1	1011.1	SSW	3	8	23.6	15.6
19	Paris	1016.1	N	8	7	18.4	15.5	1015.4	NW	12	7	20.3	14.9
20	Jersey	1019.2	N	9	0	16.0	13.5	1019.2	NW	10	0	19.2	9.3
21	Milan	1014.3	-	0	-	18.6	16.3	1012.0	N	2	3	27.1	15.4
22	Marseille	1014.0	NNE	3	8	21.4	19.9	1013.2	NE	4	7	22.5	15.1
23	Bordeaux	1015.8	SSW	6	8	18.0	16.7	1015.9	NW	8	7	22.2	16.9
24	Rome	1014.1	NNE	3	0	17.8	17.1	1012.4	WSW	10	1	26.8	17.6
25	Ajaccio	1013.4	NE	6	-	18.8	15.8	1012.0	WSW	6	-	27.7	19.2
26	Barcelona	1013.2	N	8	7	24.0	19.6	1013.5	SE	8	4	26.8	20.2
27	Majorca	-	NE	2	-	24.0	23.0	1012.3	SW	12	6	28.0	21.9
28	Madrid	-	-	1	-	20.0	11.0	1011.6	SSW	6	2	26.1	10.3
29	Lisbon	1016.2	-	-	-	19.5	15.4	1015.6	SW	4	8	20.1	16.6
30	Athens	1008.7	N	1	-	24.0	15.5	1010.4	SSW	7	3	30.8	16.4
31	Malta	1013.3	SW	3	2	25.6	24.4	1012.8	SW	9	3	29.8	23.6
32	Gibraltar	1015.6	W	12	0	22.0	17.8	1014.8	SSW	14	1	26.3	17.9

Daily Weather Summary for Thursday 06 September 2018

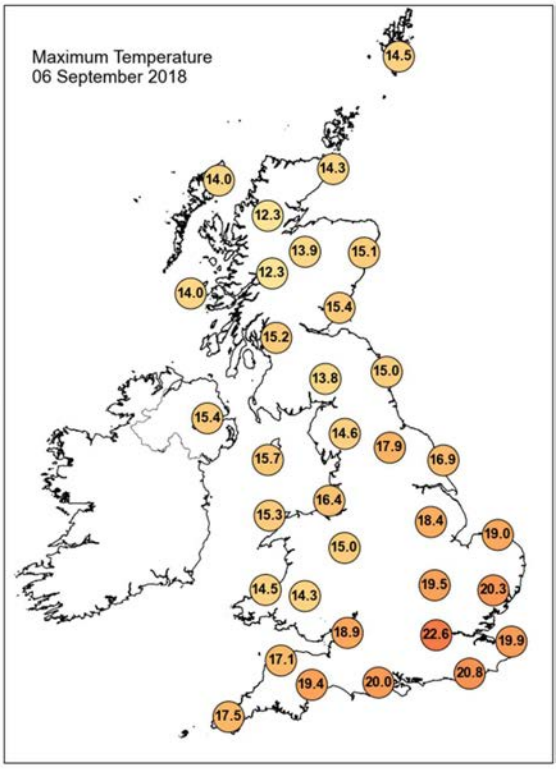

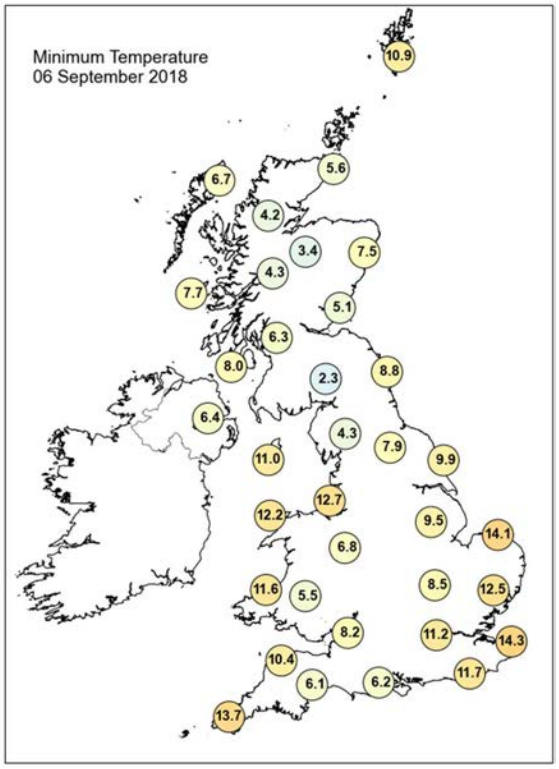

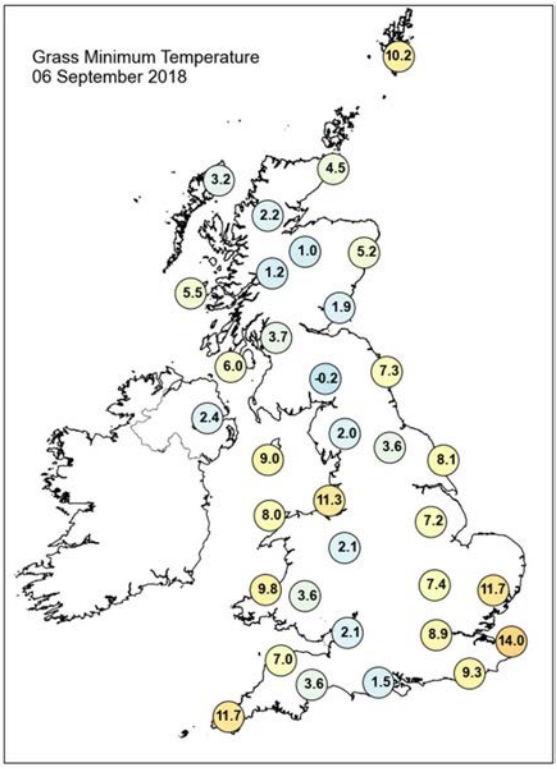

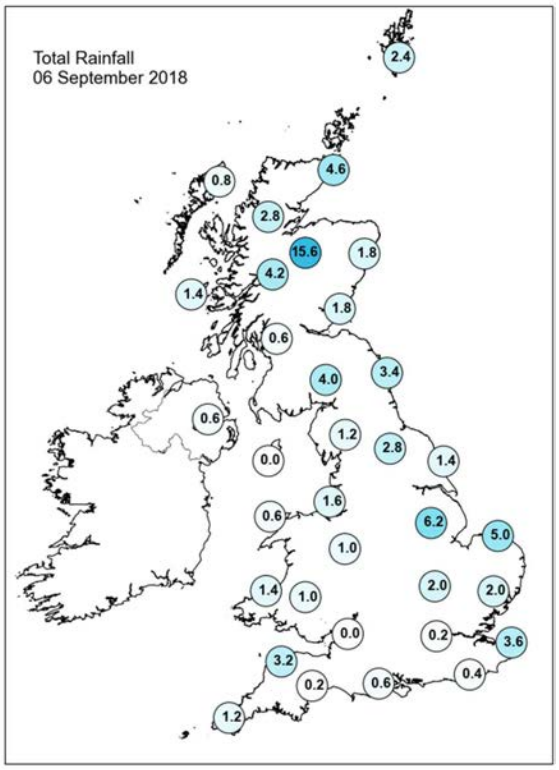

Daily Weather Summary for Thursday 06 September 2018

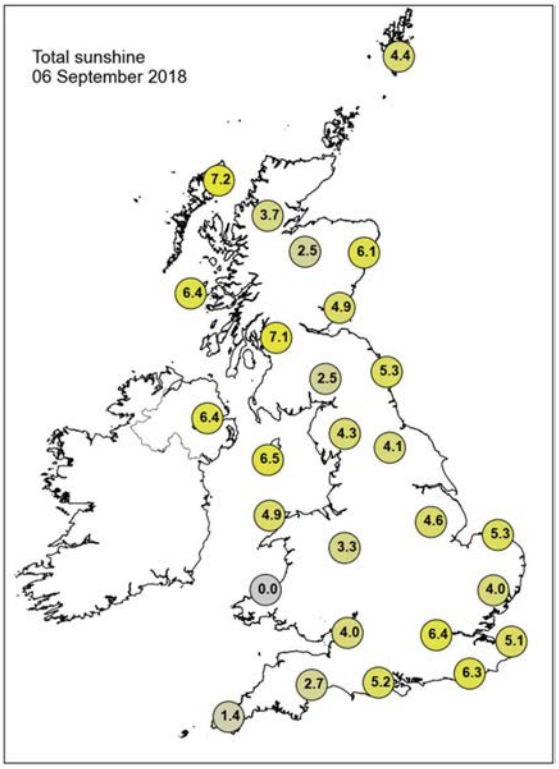

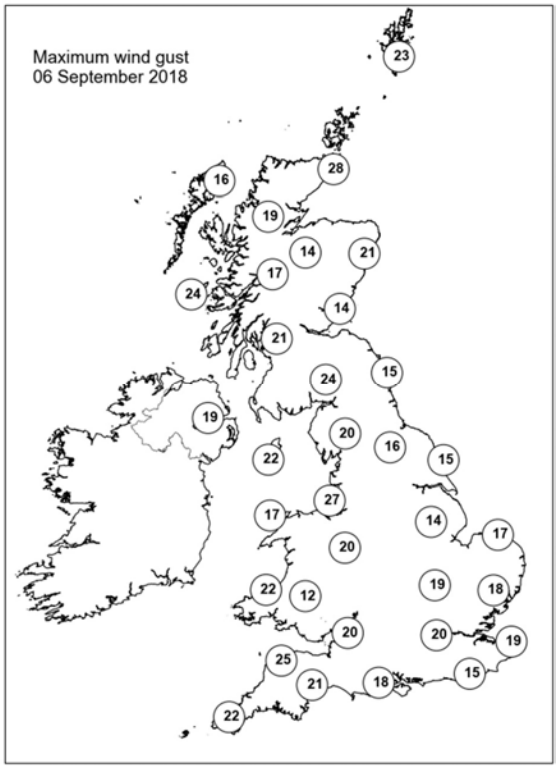

None of the selected stations observed a day of sleet or snow falling or non-zero snow depth at 0900 UTC.

Daily Weather Summary for Friday 07 September 2018

This day's summary created 14/09/2018 03:00

Summary of the UK Weather for Friday 07 September 2018

During the early hours, it was dry and chilly for many, with clear skies. Showers filtered into Northern Ireland and northwest England, with more prolonged spells of rain for parts of Scotland. There were some patches of mist and fog under the clearest skies in the north. There was also a patchy frost in the north.During the day, rain continued to affect southeast Scotland and northeast England, including some heavy bursts. A band of showers affected the north Midlands, and later Norfolk too. Further south there were long sunny spells. Temperatures were slightly cooler than the day before. Most showers cleared into the North Sea later so that almost everywhere in the UK had evening sunshine.

Daily Extremes

Highest Maximum	**20.4°C** Heathrow (Greater London, 25 mAMSL) also Slapton (Devon, 32 mMASL)
Lowest Maximum	**12.3°C** Strathy East (Sutherland, 68 mAMSL)
Highest Minimum	**13.5°C** Scilly: St Marys Airport (Isles Of Scilly, 31 mAMSL)
Lowest Minimum	**-0.5°C** Eskdalemuir (Dumfriesshire, 236 mAMSL)
Lowest Grass Minimum	**-2.5°C** Topcliffe (North Yorkshire, 25 mAMSL)
Most Rainfall	**16.6mm** Mona (Isle Of Anglesey, 60 mAMSL)
Most Sunshine	**12.1hr** Preston, Cove House (Dorset, 44 mAMSL)
Highest Gust	**35Kt 40mph** Weybourne (Norfolk, 21 mAMSL)
Highest Gust (mountain)	**43Kt 49mph** Cairnwell (Aberdeenshire, 928 mAMSL)
Greatest Snow Depth at 0900 UTC	No non-zero values

mAMSL refers to station elevation in metres above mean sea level.

Daily Weather Summary for Friday 07 September 2018

North Atlantic and Europe analysis charts and satellite images at 0000 UTC

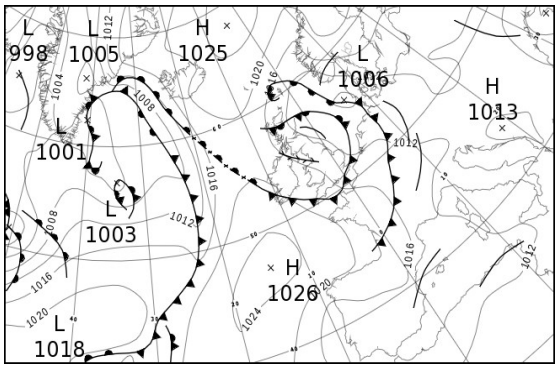



North Atlantic and Europe analysis charts and satellite images at 1200 UTC

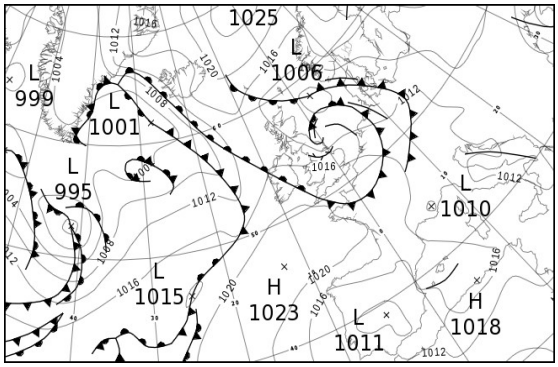



All satellite imagery copyright Met Office and EUMETSAT (European Organisation for the Exploitation of Meteorological Satellites). These show infra-red images from the geostationary MSG satellite. The rainfall rates are derived from both rain-radar and satellite data.

Daily Weather Summary for Friday 07 September 2018

UK satellite and rain-radar precipitation rates at (L) 0000 and (R) 1200 UTC



UK wind speed and direction at (L) 0000 and (R) 1200 UTC

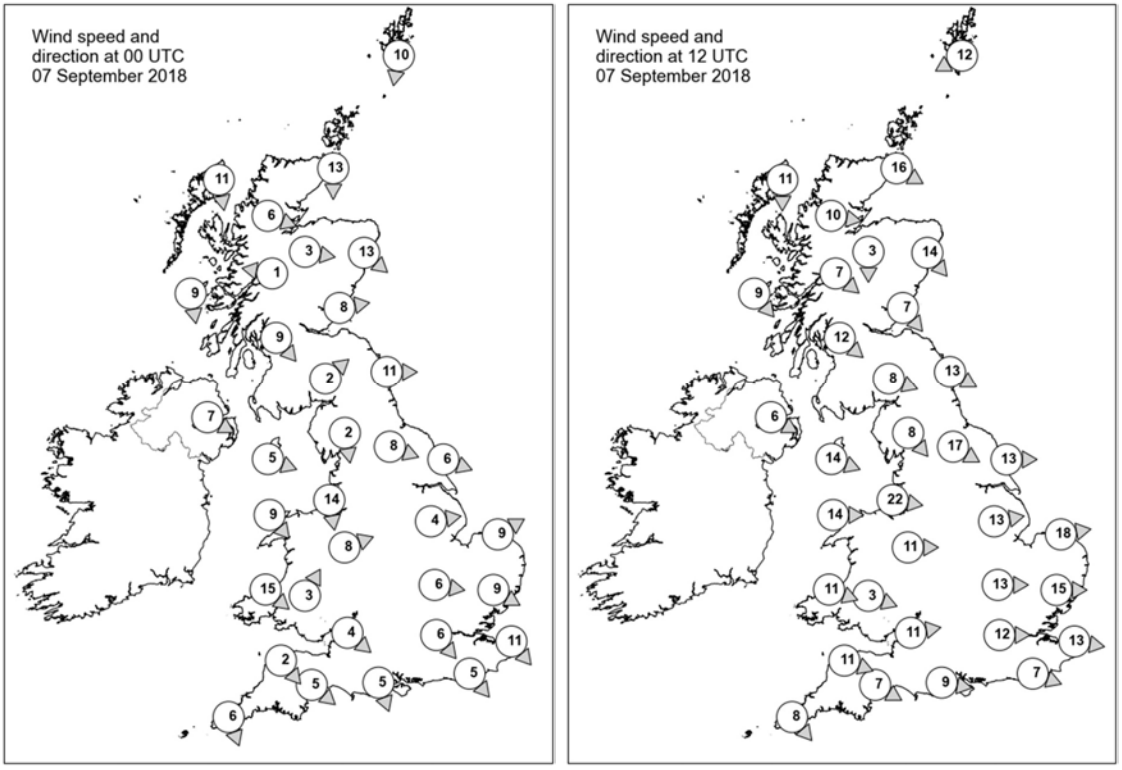

Daily Weather Summary for Friday 07 September 2018

Selected UK readings at (L) 0000 and (R) 1200 UTC

STATIONS		0000 UTC						1200 UTC					
NO	SITE	PRESS	WDIR	WSPD	CLOUD	TEMP	TDEW	PRESS	WDIR	WSPD	CLOUD	TEMP	TDEW
1	Lerwick	1013.0	N	10	8	11.0	10.5	1010.5	ENE	12	8	14.7	13.2
2	Wick	1013.1	N	13	8	11.8	10.6	1009.3	WNW	16	7	13.3	12.8
3	Stornoway	1015.4	N	11	4	10.2	9.0	1012.9	N	11	8	13.2	11.1
4	Loch Glascarnoch	1015.0	WNW	6	8	8.4	8.1	1012.1	W	10	7	11.7	11.4
5	Aviemore	1013.0	W	3	8	8.3	-	1011.1	N	3	8	14.3	8.7
6	Dyce	1010.6	NW	13	8	9.9	7.9	1009.7	NW	14	8	14.7	9.2
7	Tulloch Bridge	1015.9	E	1	7	4.2	4.2	1012.9	NW	7	7	12.3	9.7
8	Tiree	1015.9	N	9	4	10.4	9.1	1014.1	NW	9	3	14.6	9.9
9	Leuchars	1011.8	W	8	8	9.1	6.0	1010.5	NW	7	7	15.7	8.7
10	Bishopton	1014.0	NW	9	1	8.4	6.7	1011.9	NW	12	0	16.3	9.4
11	Machrihanish	-	-	-	-	-	-	-	-	-	-	-	10.0
12	Boulmer	1012.0	W	11	0	8.1	5.3	1010.8	WNW	13	8	12.4	10.7
13	Eskdalemuir	1014.7	SW	2	2	2.5	2.5	1012.3	WNW	8	7	13.7	8.6
14	Aldergrove	1016.8	WNW	7	4	9.9	7.9	1015.1	WNW	6	6	15.9	8.7
15	Shap	1015.0	N	2	0	0.9	0.3	1012.9	NW	8	8	12.9	8.0
16	Leeming	1013.3	WNW	8	7	7.3	5.0	1011.8	WNW	17	7	14.1	8.4
17	Ronaldsway	1015.6	WNW	5	4	10.7	7.7	1014.7	WNW	14	6	14.2	8.9
18	Bridlington	1011.9	WNW	6	5	7.2	6.4	1010.2	W	13	8	14.0	8.0
19	Crosby	1014.6	N	14	7	10.1	7.9	1015.1	W	22	7	15.0	10.3
20	Valley	1016.3	NW	9	3	11.8	7.7	1016.5	W	14	4	14.4	8.5
21	Waddington	1013.3	W	4	0	7.9	7.1	1012.6	W	13	7	13.6	9.2
22	Shawbury	1015.4	WSW	8	7	9.6	7.1	1015.4	W	11	6	15.2	7.1
23	Weybourne	1011.9	WSW	9	0	10.2	9.7	1012.6	W	18	6	15.1	7.6
24	Bedford	1014.3	W	6	0	9.0	7.1	1015.1	W	13	7	15.8	6.5
25	Aberporth	1016.9	NW	15	7	12.7	7.6	1018.1	WNW	11	6	14.2	8.3
26	Sennybridge	1017.4	SSW	3	7	7.3	7.0	1017.6	WNW	3	7	12.4	7.5
27	Wattisham	1013.0	WNW	9	4	10.4	9.2	1014.6	W	15	4	15.0	7.9
28	Filton	1016.5	NW	4	0	10.1	7.4	1017.3	W	11	7	17.0	6.7
29	Heathrow	1014.9	NW	6	8	12.9	7.7	1016.2	W	12	6	18.7	5.6
30	Manston	1013.3	NW	11	8	13.3	10.9	1016.2	W	13	1	16.1	7.0
31	Chivenor	1017.8	NW	2	0	10.0	8.0	1018.7	WNW	11	2	16.2	8.3
32	Exeter	1017.3	NW	5	0	10.4	8.0	1018.0	WNW	7	5	17.8	8.3
33	Herstmonceux	1014.2	NW	5	8	13.0	11.1	1017.0	WNW	7	5	16.3	7.3
34	Hurn	1016.0	NNW	5	8	11.0	9.9	1017.4	W	9	3	17.8	7.3
35	Camborne	1018.6	NNW	6	8	13.8	12.9	1019.7	NW	8	5	15.9	10.8

Daily Weather Summary for Friday 07 September 2018

Selected European readings at (L) 0000 and (R) 1200 UTC

STATIONS		0000 UTC						1200 UTC					
NO	SITE	PRESS	WDIR	WSPD	CLOUD	TEMP	TDEW	PRESS	WDIR	WSPD	CLOUD	TEMP	TDEW
1	Murmansk	1021.1	NNW	6	8	9.3	9.1	1024.2	NNW	12	8	10.2	7.0
2	Helsinki	-	-	-	4	-	-	1018.5	E	6	4	21.0	16.9
3	Stockholm	1018.3	N	2	-	12.9	12.2	1016.3	E	10	-	19.1	16.4
4	Oslo	1017.5	NNE	8	-	14.6	12.8	1016.2	ENE	12	5	16.7	9.9
5	Reykjavik	-	-	-	8	-	-	1011.9	ESE	18	6	12.8	7.1
6	Moscow	1022.4	-	0	6	12.1	10.4	1021.4	SE	2	2	23.7	6.1
7	Kiev	1010.7	SE	4	7	19.2	4.5	1012.7	ESE	2	8	22.0	6.1
8	Warsaw	1011.6	-	0	0	13.8	12.5	1011.3	NNW	2	4	25.7	10.8
9	Berlin	1009.9	E	4	-	16.2	11.4	1012.2	WSW	6	-	20.0	15.7
10	De Bilt	1011.5	SW	2	6	13.1	12.8	1013.9	WSW	12	5	15.7	5.4
11	Dublin	1018.3	W	8	6	5.9	5.2	1016.7	WNW	12	7	14.6	7.2
12	Cork	1019.8	NNW	8	7	11.9	10.1	1018.2	WSW	4	7	15.3	10.6
13	Sofia	1012.1	-	0	0	13.6	11.6	1009.8	W	4	6	23.8	8.0
14	Belgrade	1010.7	S	2	0	18.3	13.4	1011.1	NW	4	3	28.5	12.4
15	Budapest	1010.7	E	2	1	14.1	13.1	1011.7	N	4	5	25.4	13.3
16	Prague	1010.9	N	2	-	15.5	10.1	1013.0	N	2	7	19.7	14.3
17	Munich	1011.5	SW	8	8	15.8	14.5	1013.4	W	8	4	21.8	13.3
18	Strasbourg	1012.9	-	0	8	16.2	15.7	1015.9	WNW	11	-	22.5	10.6
19	Paris	1016.1	SSW	3	0	11.4	9.8	1018.0	WNW	10	2	20.0	8.3
20	Jersey	1017.2	WNW	14	8	15.6	14.0	1019.5	W	8	8	17.5	9.4
21	Milan	1011.6	S	2	-	18.6	18.1	-	-	-	-	-	-
22	Marseille	1012.5	NW	7	-	20.7	17.9	1013.0	NW	16	-	28.0	13.1
23	Bordeaux	1018.1	W	3	-	16.2	14.2	1019.4	NNW	5	-	24.2	11.2
24	Rome	1011.4	NE	4	3	20.4	19.4	1012.5	SW	7	3	27.0	21.3
25	Ajaccio	1012.4	ENE	3	-	20.5	18.4	1014.2	SW	9	-	27.2	19.8
26	Barcelona	-	NNW	7	-	19.0	17.0	1016.7	SSW	8	4	26.6	18.2
27	Majorca	1014.4	NE	3	3	23.5	19.8	1016.1	ENE	7	8	26.8	17.8
28	Madrid	-	NNW	8	-	19.0	12.0	1012.4	ENE	4	1	26.6	12.0
29	Lisbon	1014.4	-	-	-	16.8	15.2	1013.0	SE	2	5	22.1	15.9
30	Athens	1010.4	N	4	-	24.8	18.8	1011.0	SSW	6	1	30.4	17.8
31	Malta	1011.5	NNW	5	1	25.7	24.0	1013.3	S	8	3	31.7	22.7
32	Gibraltar	1014.2	W	13	0	21.0	17.0	1013.8	S	7	0	24.9	17.0

Daily Weather Summary for Friday 07 September 2018

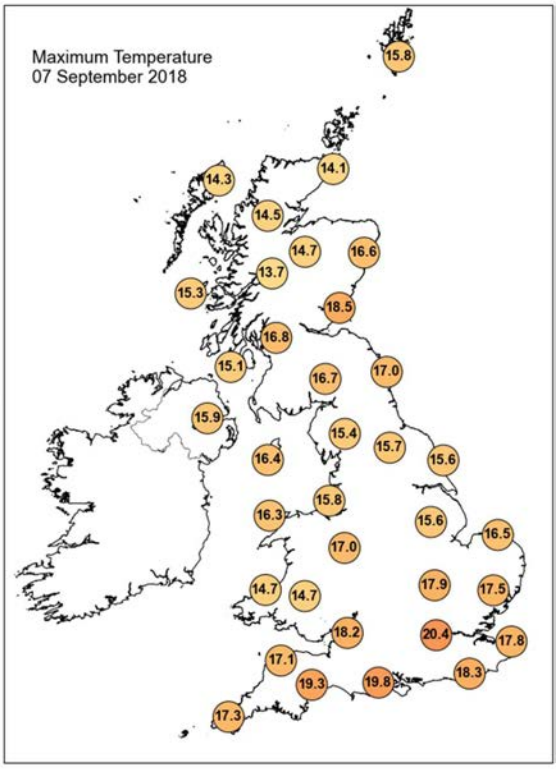

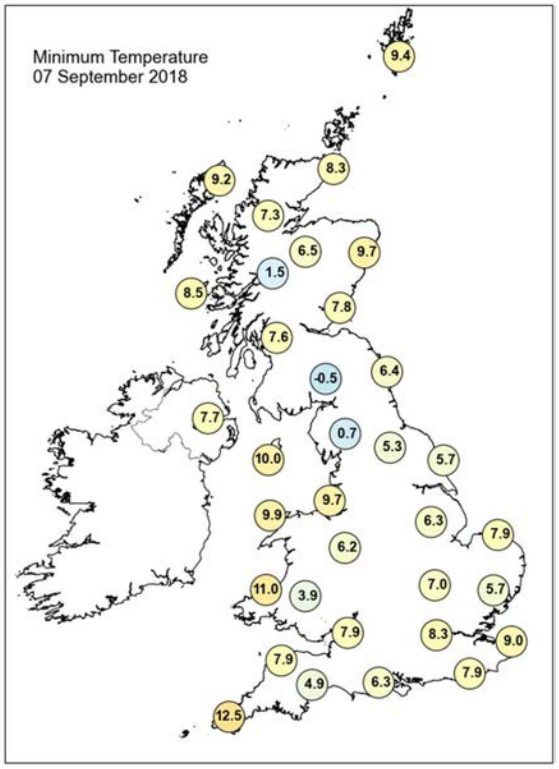

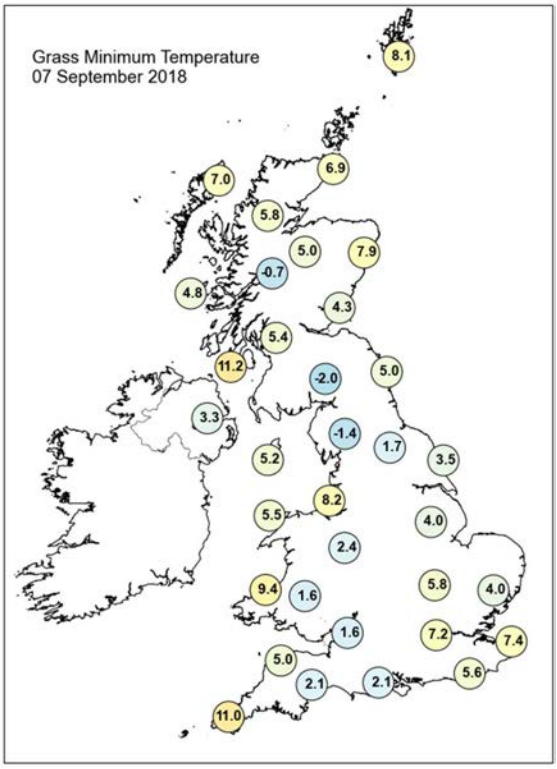

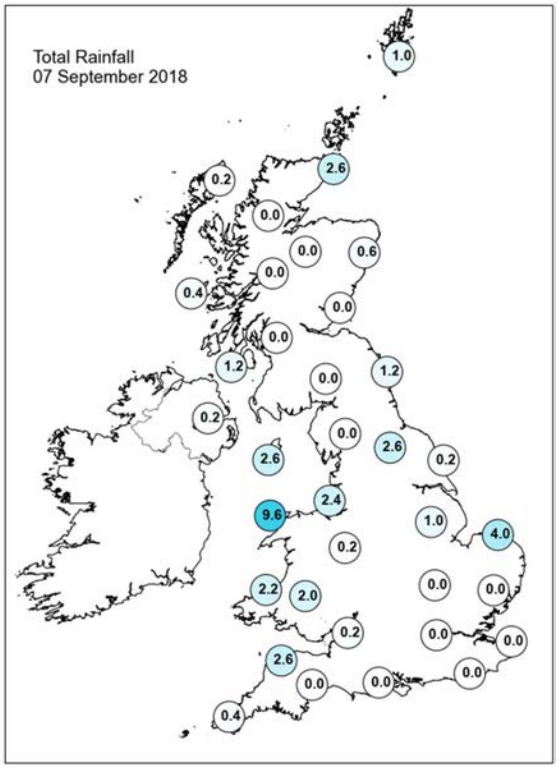

Daily Weather Summary for Friday 07 September 2018

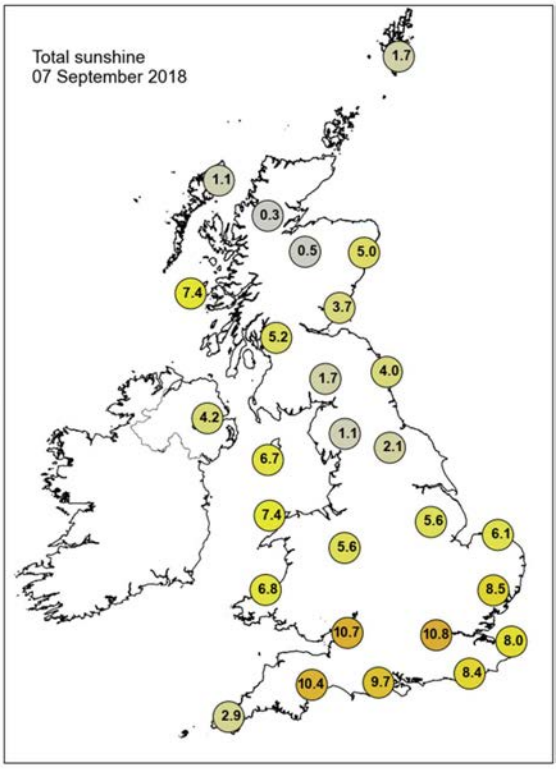

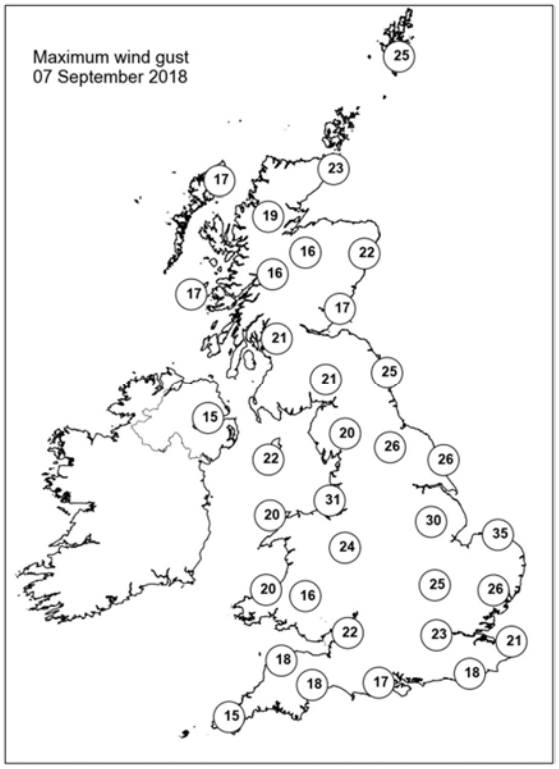

None of the selected stations observed a day of sleet or snow falling or non-zero snow depth at 0900 UTC.

Daily Weather Summary for Saturday 08 September 2018

This day's summary created 15/09/2018 03:00

Summary of the UK Weather for Saturday 08 September 2018

The early hours of Saturday started dry for many with some clear skies across eastern parts. The far northeast Scotland though saw a band of rain become slow moving, however this did tend to weaken as dawn approached. Elsewhere saw increasing amounts of cloud with outbreaks of rain reaching Northern Ireland, Wales and western England by dawn. The lowest temperatures were in the east of the UK, where the clearer skies hung on the longest. During the day, persistent and sometimes heavy rain moved across central areas of the UK from west to east. Northwest England and northwest Wales were particularly wet. However, it stayed mainly dry in the far north and the far south. The highest temperatures were in sunny spells in the south east. Rain in central areas continued into the evening, and spread into Northern Ireland.

Daily Extremes

Highest Maximum	**21.0°C** Heathrow (Greater London, 25 mAMSL)
Lowest Maximum	**12.7°C** Orkney: Loch Of Hundland (Orkney, 28 mAMSL)
Highest Minimum	**14.0°C** Pembrey Sands (Dyfed, 3 mAMSL) also Bude (Cornwall, 15 mMASL)
Lowest Minimum	**2.6°C** Tulloch Bridge (Inverness-shire, 249 mAMSL)
Lowest Grass Minimum	**-0.8°C** High Wycombe, Hqair (Buckinghamshire, 204 mAMSL)
Most Rainfall	**33.2mm** Capel Curig No 3 (Gwynedd, 216 mAMSL)
Most Sunshine	**10.3hr** Stornoway Airport (Western Isles, 15 mAMSL) also Leuchars (Fife, 10 mMASL)
Highest Gust	**39Kt 45mph** Aberdaron (Gwynedd, 95 mAMSL) also Capel Curig No 3 (Gwynedd, 216 mMASL)
Highest Gust (mountain)	**41Kt 47mph** Great Dun Fell No 2 (Cumbria, 847 mAMSL)
Greatest Snow Depth at 0900 UTC	No non-zero values

mAMSL refers to station elevation in metres above mean sea level.

Daily Weather Summary for Saturday 08 September 2018

North Atlantic and Europe analysis charts and satellite images at 0000 UTC

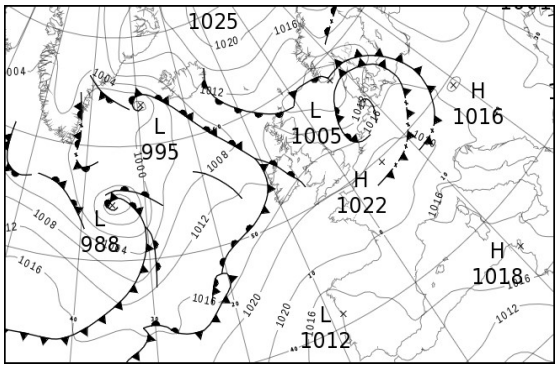



North Atlantic and Europe analysis charts and satellite images at 1200 UTC

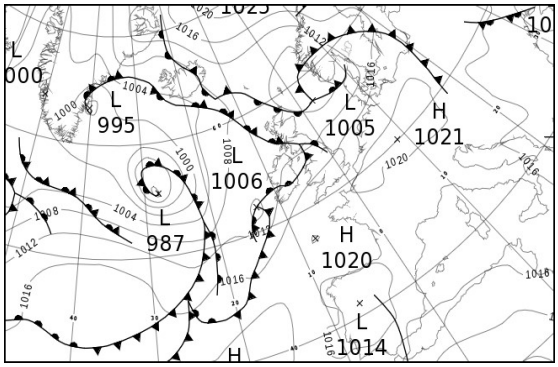

All satellite imagery copyright Met Office and EUMETSAT (European Organisation for the Exploitation of Meteorological Satellites). These show infra-red images from the geostationary MSG satellite. The rainfall rates are derived from both rain-radar and satellite data.

Daily Weather Summary for Saturday 08 September 2018

UK satellite and rain-radar precipitation rates at (L) 0000 and (R) 1200 UTC

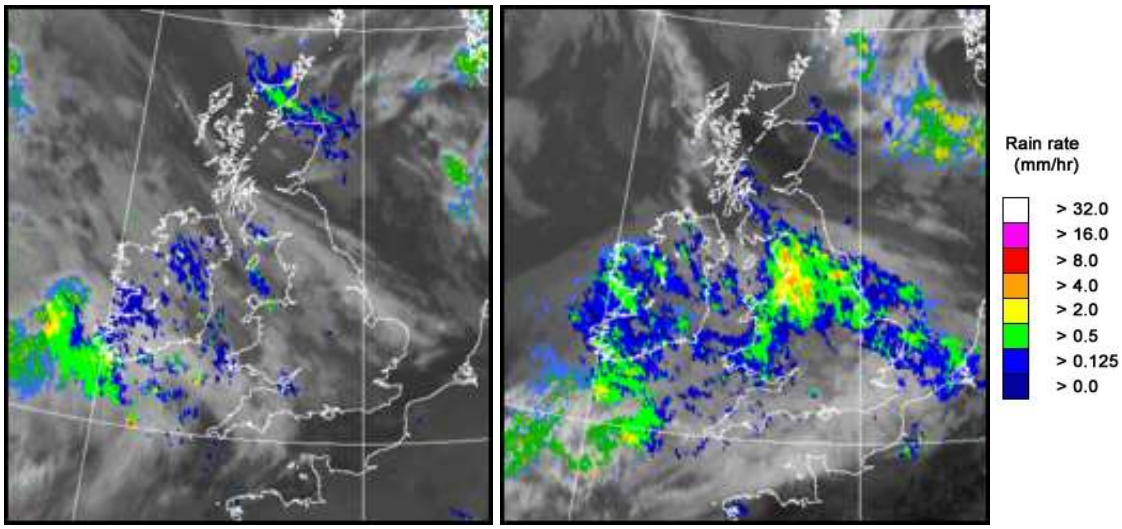

UK wind speed and direction at (L) 0000 and (R) 1200 UTC

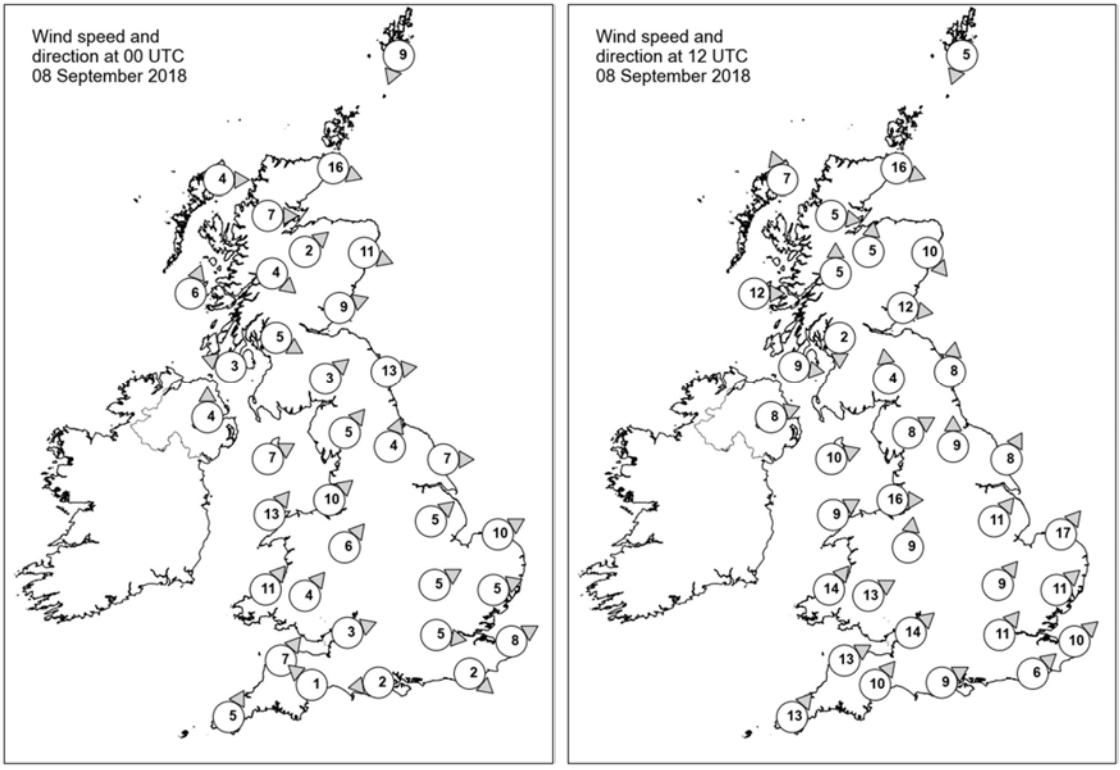

Daily Weather Summary for Saturday 08 September 2018

Selected UK readings at (L) 0000 and (R) 1200 UTC

STATIONS		0000 UTC						1200 UTC					
NO	SITE	PRESS	WDIR	WSPD	CLOUD	TEMP	TDEW	PRESS	WDIR	WSPD	CLOUD	TEMP	TDEW
1	Lerwick	1008.8	NNE	9	8	13.0	12.4	1006.8	NNE	5	7	15.0	12.8
2	Wick	1009.3	WNW	16	8	11.9	11.8	1008.6	WNW	16	8	12.4	11.4
3	Stornoway	1011.7	W	4	0	7.5	7.1	1010.5	SSE	7	0	14.1	9.9
4	Loch Glascarnoch	1012.3	W	7	8	10.0	9.2	1009.6	W	5	2	14.0	7.9
5	Aviemore	1012.0	SW	2	7	8.5	7.1	1009.0	S	5	0	15.8	7.5
6	Dyce	1010.0	WNW	11	8	12.8	8.9	1009.0	NW	10	7	15.5	8.5
7	Tulloch Bridge	1013.4	NW	4	8	10.6	7.7	1010.1	S	5	4	15.7	8.4
8	Tiree	1012.8	SSW	6	4	8.9	7.5	1009.7	W	12	8	13.7	12.5
9	Leuchars	1011.4	WSW	9	7	10.3	8.1	1009.2	W	12	0	17.2	8.5
10	Bishopton	1013.6	WNW	5	0	9.3	7.7	1010.3	N	2	7	13.5	12.7
11	Machrihanish	1013.6	ESE	3	8	10.4	9.1	1010.9	W	9	4	15.3	12.9
12	Boulmer	1012.3	W	13	0	11.8	8.0	1010.6	S	8	7	15.5	12.4
13	Eskdalemuir	1014.7	SW	3	5	6.5	5.9	1011.3	S	4	8	12.3	11.9
14	Aldergrove	1014.2	S	4	7	11.8	10.4	1012.0	WSW	8	3	15.0	10.3
15	Shap	1014.8	SW	5	8	9.9	7.3	1012.1	WSW	8	8	13.9	11.9
16	Leeming	1014.5	SSW	4	8	11.0	7.8	1012.3	S	9	8	14.5	13.8
17	Ronaldsway	1014.9	WSW	7	8	13.5	10.6	1012.7	WSW	10	7	14.9	13.1
18	Bridlington	1014.2	W	7	5	10.7	8.6	1012.9	SSW	8	8	14.9	12.6
19	Crosby	1015.7	SW	10	8	14.8	11.7	1013.7	W	16	8	14.5	13.6
20	Valley	1015.7	SW	13	8	14.8	12.3	1013.8	WSW	9	7	16.2	14.7
21	Waddington	1016.1	SW	5	7	10.3	7.5	1014.6	SW	11	7	14.9	13.0
22	Shawbury	1016.8	SW	6	8	11.1	8.3	1014.6	S	9	8	16.5	13.7
23	Weybourne	1016.2	WSW	10	7	10.9	8.4	1015.6	SW	17	6	16.2	11.6
24	Bedford	1017.4	WSW	5	8	10.0	5.9	1017.0	SW	9	8	15.5	12.6
25	Aberporth	1017.4	SW	11	8	12.8	11.0	1015.6	SW	14	8	15.2	14.9
26	Sennybridge	1018.5	SW	4	8	9.9	9.3	1016.6	WSW	13	8	13.6	12.8
27	Wattisham	1017.6	WSW	5	7	8.2	5.8	1017.5	SW	11	8	15.0	12.0
28	Filton	1018.5	WSW	3	3	11.5	9.0	1017.4	SW	14	3	17.9	12.7
29	Heathrow	1018.4	W	5	2	10.4	6.8	1017.8	SW	11	8	19.1	9.8
30	Manston	1018.2	WSW	8	0	10.3	7.7	1018.6	SW	10	8	17.4	11.2
31	Chivenor	1018.9	SW	7	7	14.3	11.2	1017.9	WSW	13	6	17.9	13.3
32	Exeter	1019.1	SE	1	8	12.5	10.0	1018.1	SW	10	7	18.1	12.2
33	Herstmonceux	1018.8	NW	2	6	11.0	6.8	1018.9	SW	6	8	17.2	12.6
34	Hurn	1019.2	E	2	0	7.6	6.4	1018.7	WSW	9	8	18.0	12.3
35	Camborne	1019.8	SSW	5	7	12.8	10.8	1018.6	SW	13	7	17.1	11.5

Daily Weather Summary for Saturday 08 September 2018

Selected European readings at (L) 0000 and (R) 1200 UTC

STATIONS		0000 UTC						1200 UTC					
NO	SITE	PRESS	WDIR	WSPD	CLOUD	TEMP	TDEW	PRESS	WDIR	WSPD	CLOUD	TEMP	TDEW
1	Murmansk	1027.3	W	2	7	5.8	1.6	1024.5	S	10	7	12.1	5.9
2	Helsinki	1018.3	ENE	6	7	15.8	14.8	-	-	-	5	-	-
3	Stockholm	1014.2	E	6	-	17.1	16.1	1014.9	SSE	12	-	20.7	16.0
4	Oslo	1011.3	NE	14	-	16.4	12.4	1011.7	S	6	6	16.5	9.7
5	Reykjavik	-	-	-	8	-	-	1004.4	SE	8	8	11.0	6.1
6	Moscow	1022.6	-	0	0	11.5	9.6	1021.7	-	0	8	25.2	5.4
7	Kiev	1014.1	-	0	6	16.5	5.8	1017.2	SE	4	8	15.8	12.3
8	Warsaw	1014.4	ESE	6	0	14.4	12.9	1017.5	W	12	6	22.5	14.9
9	Berlin	1017.1	WNW	8	-	14.3	9.2	1020.1	W	10	-	21.9	6.2
10	De Bilt	1016.8	SW	6	4	12.2	11.0	1018.6	SW	10	8	17.4	10.0
11	Dublin	1015.2	SSW	4	7	13.6	10.6	1013.2	SW	6	6	16.0	12.2
12	Cork	1016.0	SW	12	7	13.7	13.4	1013.7	SW	16	8	15.3	14.9
13	Sofia	1014.9	-	0	4	14.8	10.8	1013.9	NW	4	7	23.2	12.2
14	Belgrade	1014.7	NW	2	8	20.3	16.8	1016.9	W	4	3	26.2	17.6
15	Budapest	1014.6	-	0	0	14.8	13.0	1017.4	WNW	6	2	25.8	14.3
16	Prague	1017.7	N	4	-	16.0	13.1	1020.4	N	2	4	21.0	9.4
17	Munich	1019.9	SW	2	8	14.5	13.8	1020.4	ENE	4	8	19.6	11.7
18	Strasbourg	1021.0	NE	3	-	13.9	11.1	1020.8	S	2	-	21.6	8.5
19	Paris	1021.2	SW	2	0	10.4	7.1	1020.4	W	5	5	22.3	8.4
20	Jersey	1020.6	WNW	5	4	13.9	12.2	1019.8	WSW	7	5	18.6	11.9
21	Milan	1016.5	NE	4	0	19.4	17.1	1018.9	N	1	0	26.9	17.5
22	Marseille	1016.2	NW	8	-	20.8	10.3	1018.3	WNW	7	-	26.9	15.6
23	Bordeaux	1020.0	NNE	3	-	13.9	12.3	1018.3	E	7	-	26.6	11.1
24	Rome	1015.0	ESE	3	1	20.7	19.8	1017.6	W	12	3	26.0	20.4
25	Ajaccio	1017.2	NNE	5	-	19.4	16.2	1018.8	WSW	10	-	27.3	20.1
26	Barcelona	1018.2	NNE	5	6	22.4	19.4	1019.6	S	7	6	27.9	18.9
27	Majorca	-	E	4	-	20.0	19.0	1018.5	SE	7	7	29.4	17.2
28	Madrid	-	N	8	-	20.0	15.0	1016.3	ENE	5	7	22.8	13.9
29	Lisbon	1013.1	-	-	-	18.4	16.2	1015.5	-	-	-	21.7	16.8
30	Athens	1011.8	N	3	-	25.4	20.0	1012.4	SSW	4	4	31.8	17.8
31	Malta	1015.6	NNW	7	5	25.3	22.1	1016.8	NNE	9	6	31.0	14.5
32	Gibraltar	1014.7	W	3	2	21.4	16.2	1016.5	E	6	8	20.8	19.8

Daily Weather Summary for Saturday 08 September 2018

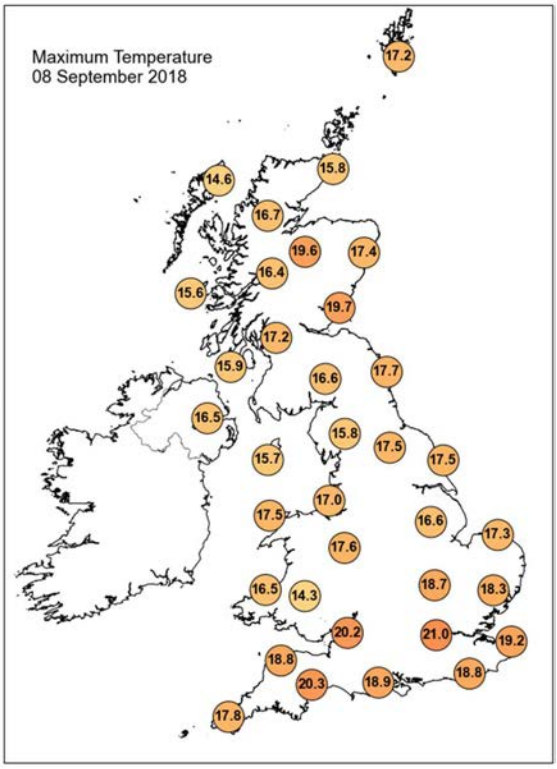

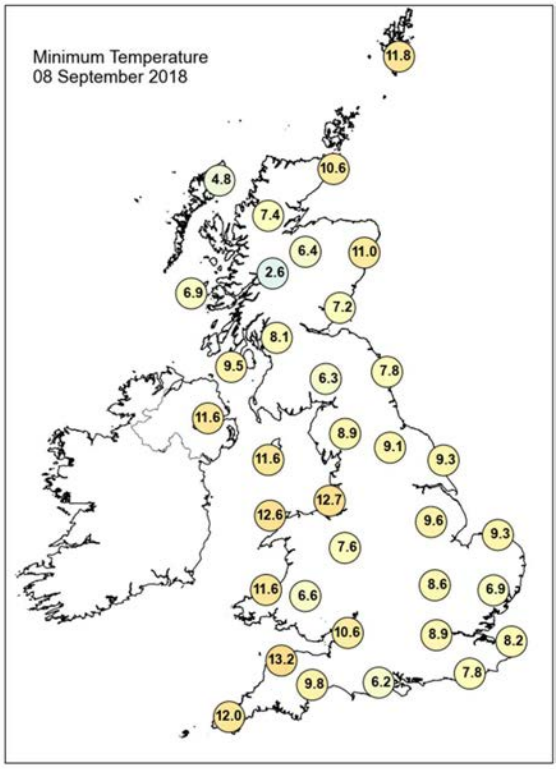

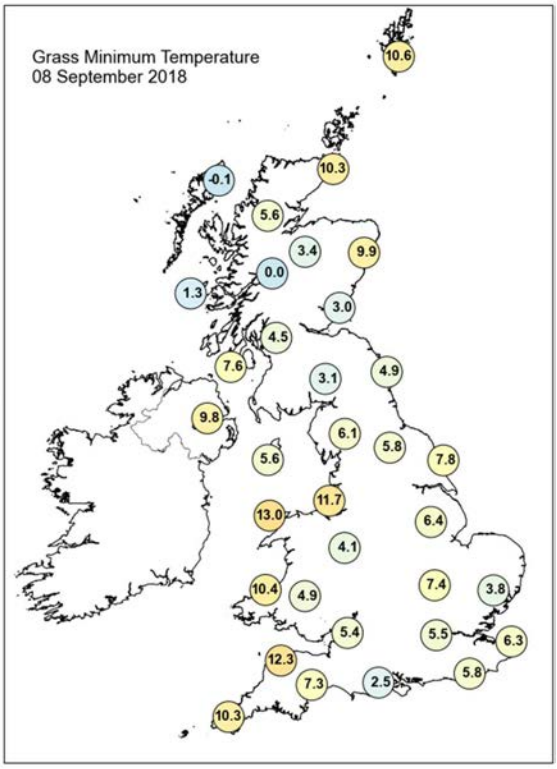

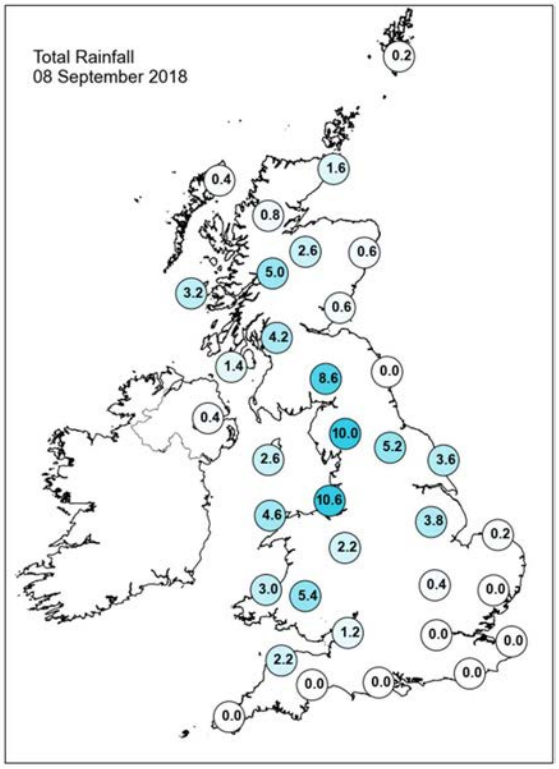

Daily Weather Summary for Saturday 08 September 2018

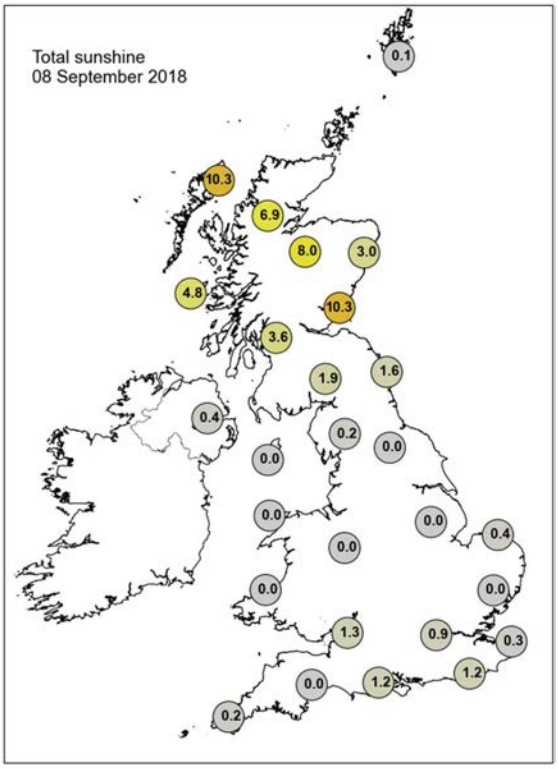

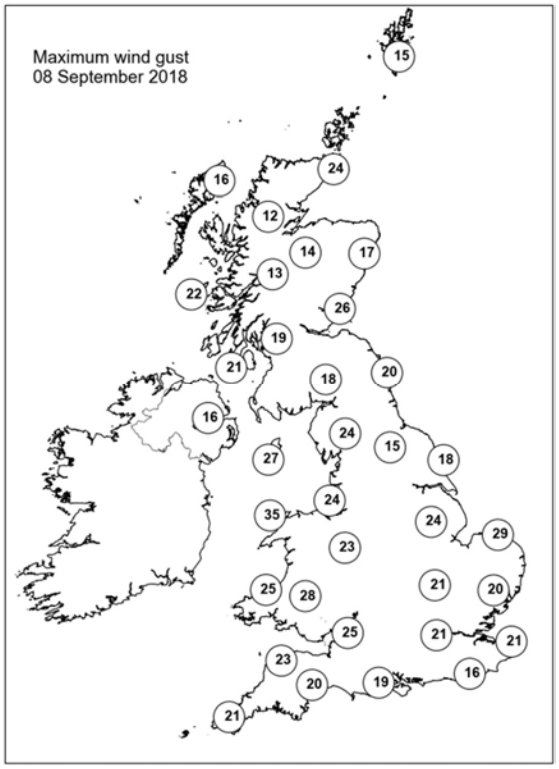

None of the selected stations observed a day of sleet or snow falling or non-zero snow depth at 0900 UTC.

Daily Weather Summary for Sunday 09 September 2018

This day's summary created 18/09/2018 10:15

Summary of the UK Weather for Sunday 09 September 2018

Outbreaks of rain pushed eastwards across much of the UK overnight, though southern parts stayed largely dry. The rain was heaviest and most persistent across western parts of Scotland. Under the cloud it was a relatively mild night. Through the day the front across Scotland continued to move northeastwards bringing some rain to the Northern Isles through the morning before eventually clearing away. In its wake there were a fair amount of showers, some heavy and blustery with strong winds and a few thunderstorms across northeast Aberdeenshire through mid afternoon. The showers were most frequent across Scotland and Northern Ireland, but a few affected northern England. Further south there was a zone of cloudy skies and showery rain across Wales, which through the afternoon pushed into the midlands, although this weakened considerable. It was a fine day for the rest of England with early cloud clearing to leave many places dry with sunny spells. It was breezy here too, but warm. Through the evening showers began to pep up across Scotland, with very strong winds in exposed western parts.

Daily Extremes

Highest Maximum	**24.7°C** Heathrow (Greater London, 25 mAMSL)
Lowest Maximum	**12.8°C** Fair Isle (Shetland, 57 mAMSL) also Cluanie Inn No 3 (Ross & Cromarty, 223 mMASL)
Highest Minimum	**16.4°C** Wight: St Catherines Point (Isle Of Wight, 20 mAMSL)
Lowest Minimum	**4.0°C** Aboyne No 2 (Aberdeenshire, 140 mAMSL)
Lowest Grass Minimum	**-1.3°C** Durris (Kincardineshire, 107 mAMSL)
Most Rainfall	**48.4mm** Cluanie Inn No 3 (Ross & Cromarty, 223 mAMSL)
Most Sunshine	**9.9hr** Whitby (North Yorkshire, 41 mAMSL)
Highest Gust	**47Kt 54mph** Capel Curig No 3 (Gwynedd, 216 mAMSL) also Islay: Port Ellen (Argyll (in Strathclyde Region), 17 mMASL)
Highest Gust (mountain)	**67Kt 77mph** Cairngorm Summit (Inverness-shire, 1237 mAMSL)
Greatest Snow Depth at 0900 UTC	No non-zero values

mAMSL refers to station elevation in metres above mean sea level.

Daily Weather Summary for Sunday 09 September 2018

North Atlantic and Europe analysis charts and satellite images at 0000 UTC

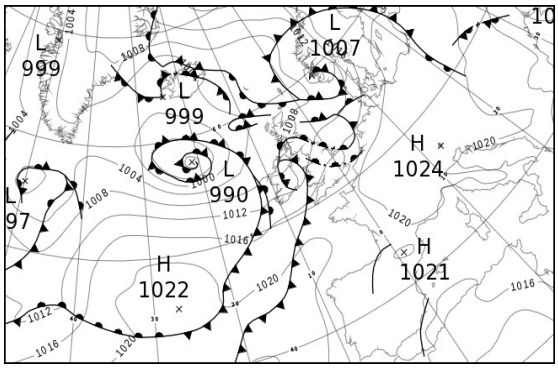



North Atlantic and Europe analysis charts and satellite images at 1200 UTC

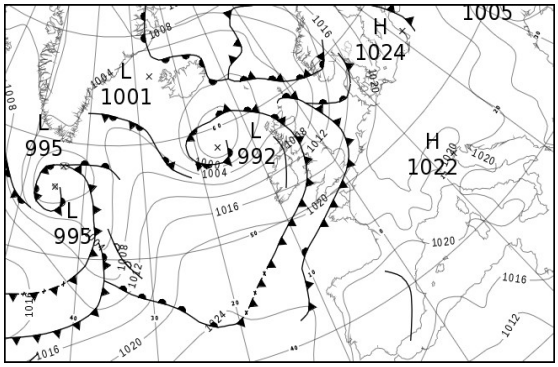



All satellite imagery copyright Met Office and EUMETSAT (European Organisation for the Exploitation of Meteorological Satellites). These show infra-red images from the geostationary MSG satellite. The rainfall rates are derived from both rain-radar and satellite data.

Daily Weather Summary for Sunday 09 September 2018

UK satellite and rain-radar precipitation rates at (L) 0000 and (R) 1200 UTC



UK wind speed and direction at (L) 0000 and (R) 1200 UTC

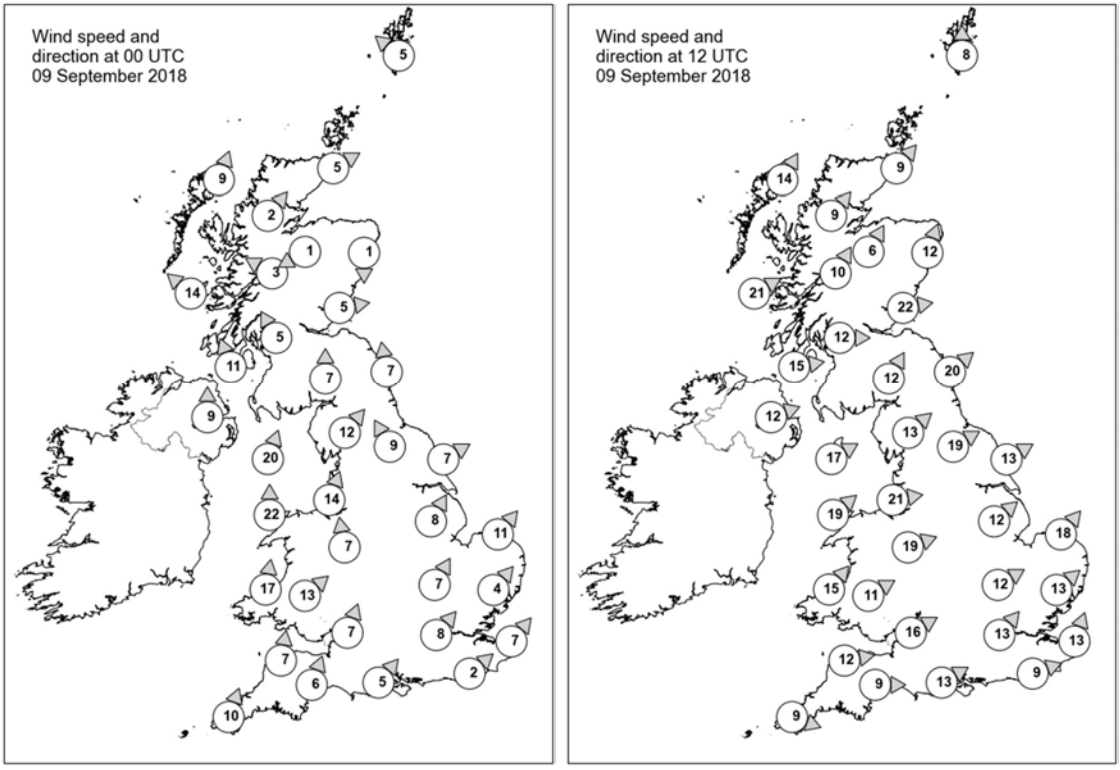

Daily Weather Summary for Sunday 09 September 2018

Selected UK readings at (L) 0000 and (R) 1200 UTC

STATIONS		0000 UTC						1200 UTC					
NO	SITE	PRESS	WDIR	WSPD	CLOUD	TEMP	TDEW	PRESS	WDIR	WSPD	CLOUD	TEMP	TDEW
1	Lerwick	1005.8	SE	5	9	12.9	12.8	1002.7	S	8	8	12.1	11.0
2	Wick	1007.6	WSW	5	0	8.3	8.0	1001.8	SW	9	8	15.5	11.9
3	Stornoway	1006.7	SSW	9	7	12.2	9.9	1002.5	SSW	14	7	14.6	11.0
4	Loch Glascarnoch	1008.4	SW	2	7	7.2	6.9	1003.9	SW	9	7	11.7	9.9
5	Aviemore	1008.6	ENE	1	7	8.4	7.4	1004.1	SSW	6	7	14.4	-
6	Dyce	1008.6	N	1	0	6.9	5.6	1003.1	SSW	12	7	19.7	12.1
7	Tulloch Bridge	1008.9	ESE	3	7	10.8	8.0	1006.0	SSW	10	8	13.3	7.6
8	Tiree	1005.3	SE	14	8	13.5	13.3	1006.3	WSW	21	5	14.9	9.7
9	Leuchars	1009.1	W	5	8	11.6	9.3	1006.1	W	22	4	16.9	10.2
10	Bishopton	1008.3	SSE	5	7	12.7	11.7	1008.0	W	12	7	13.0	10.2
11	Machrihanish	1007.0	SSE	11	8	14.7	14.1	1009.0	W	15	8	15.1	12.3
12	Boulmer	1010.9	S	7	8	12.8	11.1	1008.3	SW	20	2	19.6	12.7
13	Eskdalemuir	1010.1	S	7	8	12.7	12.6	1009.4	SSW	12	8	12.8	12.0
14	Aldergrove	1007.7	S	9	8	14.6	13.8	1010.8	WSW	12	7	14.2	10.3
15	Shap	1011.7	SW	12	8	13.5	12.5	1011.5	SW	13	8	13.8	11.4
16	Leeming	1012.5	SSE	9	8	14.0	12.7	1012.0	WSW	19	4	17.1	11.3
17	Ronaldsway	1010.0	SSW	20	8	14.9	14.1	1012.0	WSW	17	3	16.6	11.9
18	Bridlington	1013.4	WSW	7	8	14.0	12.8	1011.6	WSW	13	6	20.2	13.0
19	Crosby	1012.9	SSW	14	8	15.1	-	1014.2	W	21	8	15.9	13.3
20	Valley	1011.6	S	22	8	15.5	14.5	1014.4	SW	19	4	16.5	12.8
21	Waddington	1015.1	SSW	8	8	14.1	13.0	1014.3	SW	12	7	17.7	11.9
22	Shawbury	1014.5	S	7	8	14.1	13.0	1014.7	WSW	19	2	19.1	12.4
23	Weybourne	1015.9	SW	11	8	14.6	11.9	1015.4	SW	18	6	19.5	13.2
24	Bedford	1017.0	SSW	7	8	14.7	12.2	1016.0	WSW	12	6	20.3	10.6
25	Aberporth	1013.7	S	17	8	14.4	13.6	1016.3	SW	15	8	16.5	13.5
26	Sennybridge	1015.4	SW	13	8	13.0	12.2	1017.2	WSW	11	7	13.2	12.8
27	Wattisham	1017.2	SW	4	8	14.2	12.1	1017.0	SW	13	8	18.6	13.3
28	Filton	1017.1	SSW	7	8	14.3	12.4	1017.8	WSW	16	7	18.2	10.9
29	Heathrow	1017.7	SW	8	8	15.5	12.4	1017.5	SW	13	3	21.9	12.7
30	Manston	1018.5	SW	7	8	14.3	12.7	1018.0	SSW	13	8	21.0	14.3
31	Chivenor	1016.8	S	7	8	14.9	13.0	1018.7	W	12	8	18.1	12.7
32	Exeter	1017.5	SSW	6	7	15.4	12.9	1018.2	W	9	0	21.5	9.7
33	Herstmonceux	1018.8	SW	2	8	13.3	12.2	1018.8	WSW	9	7	20.7	14.3
34	Hurn	1018.2	SW	5	8	15.4	12.8	1018.5	WSW	13	3	19.8	13.5
35	Camborne	1017.3	SSW	10	8	15.7	13.0	1019.5	WNW	9	5	17.6	11.5

Daily Weather Summary for Sunday 09 September 2018

Selected European readings at (L) 0000 and (R) 1200 UTC

STATIONS		0000 UTC						1200 UTC					
NO	SITE	PRESS	WDIR	WSPD	CLOUD	TEMP	TDEW	PRESS	WDIR	WSPD	CLOUD	TEMP	TDEW
1	Murmansk	1024.5	S	4	7	7.2	6.1	1023.6	SSW	8	4	18.0	8.3
2	Helsinki	1021.0	ENE	6	7	16.7	16.2	-	-	-	5	-	-
3	Stockholm	1019.5	-	0	-	10.1	10.0	1021.0	S	4	-	20.9	10.0
4	Oslo	1013.9	ESE	4	-	13.1	11.7	1014.1	SSE	8	7	15.3	13.8
5	Reykjavik	-	-	-	7	-	-	1001.7	SE	3	7	11.9	6.6
6	Moscow	1022.6	-	0	5	10.9	9.0	1020.8	-	0	6	22.9	5.5
7	Kiev	1016.0	N	4	8	16.4	11.8	1013.5	ENE	8	8	24.0	7.0
8	Warsaw	1021.2	NNW	4	7	16.6	15.9	1022.9	W	4	7	19.5	14.8
9	Berlin	1020.9	S	2	-	14.9	7.9	1020.7	SSW	4	-	25.2	5.5
10	De Bilt	1018.7	SSW	6	8	13.7	10.5	1019.6	SW	10	8	20.7	12.9
11	Dublin	1009.3	SSW	10	7	15.3	12.3	1013.4	WSW	14	4	16.0	10.2
12	Cork	1012.1	SW	12	8	13.1	12.8	1016.7	WSW	10	7	16.7	11.1
13	Sofia	1017.5	WSW	4	5	18.0	12.6	1016.6	SW	4	6	23.2	11.4
14	Belgrade	1019.4	SSW	2	0	18.6	16.9	1019.7	NW	6	3	26.4	12.8
15	Budapest	1020.0	NNE	4	0	17.6	13.5	1020.3	NW	6	3	25.5	10.2
16	Prague	1022.2	N	2	-	11.2	8.3	1021.5	WNW	2	4	23.1	8.2
17	Munich	1021.8	SE	4	3	12.8	11.9	1020.5	WNW	4	8	23.2	9.2
18	Strasbourg	1021.3	N	1	-	11.0	9.7	1021.4	NE	2	-	24.8	11.4
19	Paris	1020.6	-	0	3	13.0	9.1	1019.9	S	6	2	27.0	9.4
20	Jersey	1019.3	E	6	5	13.0	10.6	1020.9	W	8	3	18.6	13.5
21	Milan	1020.4	N	2	-	19.5	17.0	1021.1	SSE	3	-	27.1	17.8
22	Marseille	1019.8	SE	3	-	18.7	14.8	1020.7	W	7	-	26.9	15.9
23	Bordeaux	1018.1	NE	3	-	18.7	14.2	1020.3	SSW	7	-	27.1	17.0
24	Rome	1019.3	N	3	0	19.7	18.8	1020.0	WSW	9	5	27.5	20.7
25	Ajaccio	1020.3	NE	6	-	18.2	15.1	1020.7	SW	10	-	27.7	17.8
26	Barcelona	-	NNW	6	-	22.0	19.0	1019.7	ESE	10	7	27.2	20.5
27	Majorca	1018.5	ENE	4	3	21.9	19.1	1018.7	E	12	8	27.4	19.6
28	Madrid	-	NW	4	-	17.0	14.0	1017.4	NW	7	3	25.6	12.8
29	Lisbon	-	-	-	-	-	-	1019.2	-	-	-	26.8	17.0
30	Athens	1014.6	N	1	-	21.9	18.3	1015.4	W	8	2	31.2	15.4
31	Malta	1017.8	NE	6	4	24.8	23.1	1019.1	SSW	8	6	29.4	22.6
32	Gibraltar	1017.9	W	2	7	21.0	19.9	1018.1	NW	2	8	22.2	20.2

Daily Weather Summary for Sunday 09 September 2018

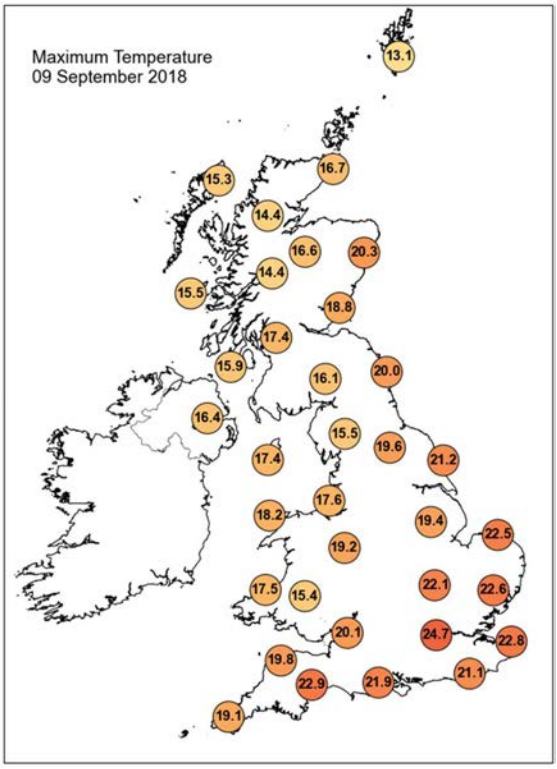

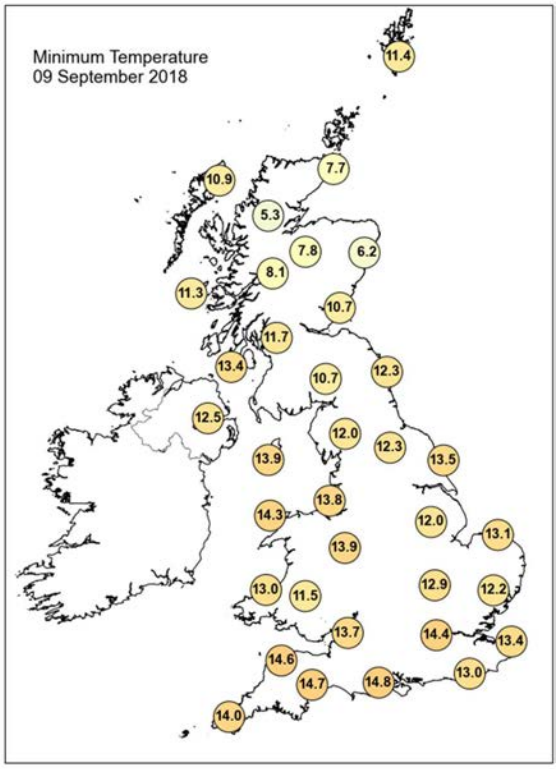

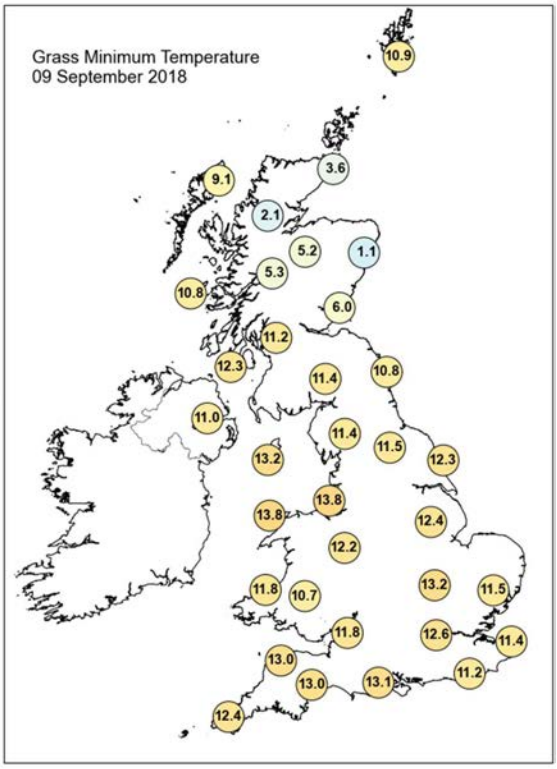

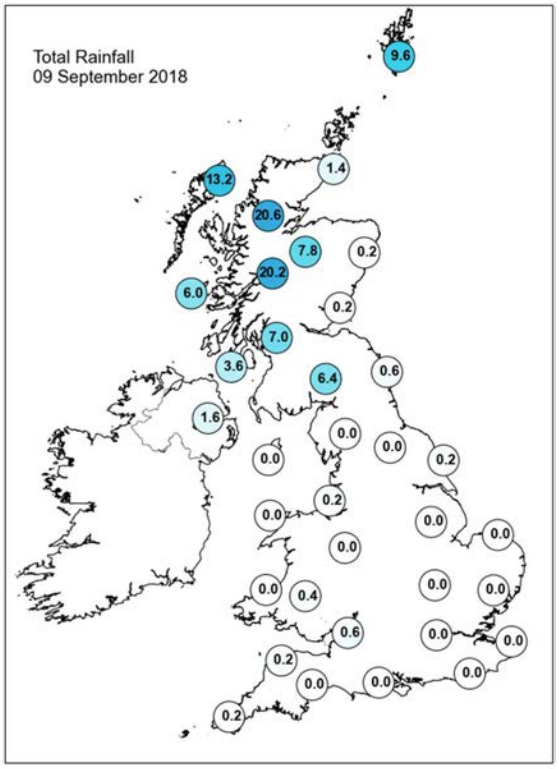

Daily Weather Summary for Sunday 09 September 2018

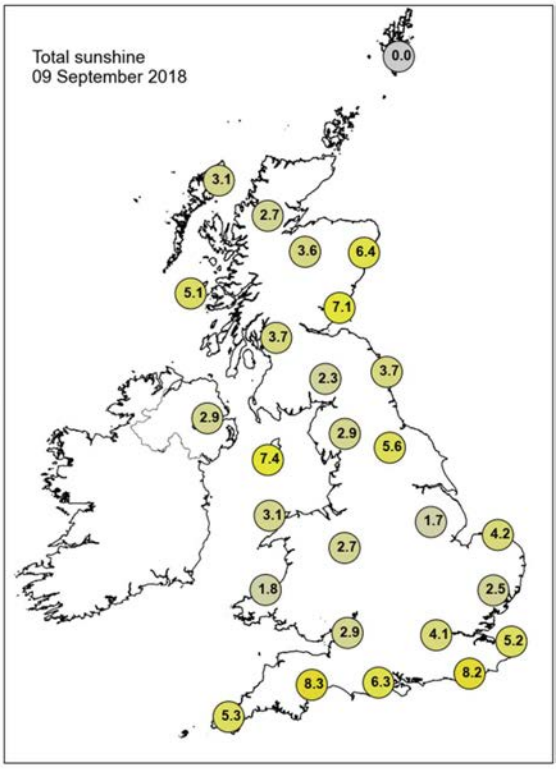

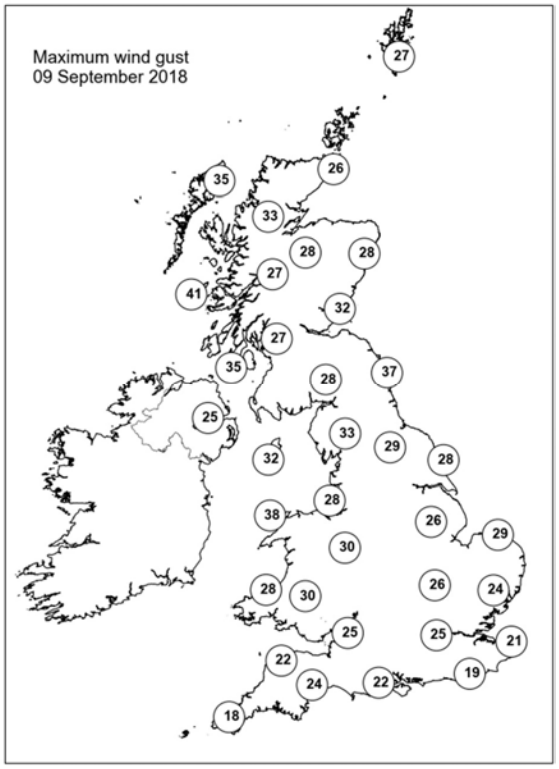

None of the selected stations observed a day of sleet or snow falling or non-zero snow depth at 0900 UTC.

Daily Weather Summary for Monday 10 September 2018

This day's summary created 18/09/2018 10:15

Summary of the UK Weather for Monday 10 September 2018

In the early hours of Monday, winds strengthened in northern Scotland and there were several blustery showers here. Further south, winds were less strong though it became quite breezy in southern Scotland, Northern Ireland, north Wales and northern England. There were long clear spells in the south but temperatures didn't drop below 8.3 C (at Dalwhinnie).

During the day, the wind and showers in Scotland eased. There was a good deal of sunshine in southern England but rather more cloud further north. Rain in Northern Ireland moved into western Scotland and northwest England during the afternoon and the rain became quite heavy in southwest Scotland and in Cumbria for a time. In the evening winds strengthened again in Northern Ireland and Scotland. The warmest temperatures were in the sunshine in the southeast. 22.7 C was recorded at Heathrow.

Daily Extremes

Highest Maximum	**22.7°C** Heathrow (Greater London, 25 mAMSL)
Lowest Maximum	**12.6°C** Salsburgh (Lanarkshire, 277 mAMSL)
Highest Minimum	**15.6°C** Wight: St Catherines Point (Isle Of Wight, 20 mAMSL)
Lowest Minimum	**7.1°C** Llanfynydd, Broderi (Dyfed, 104 mAMSL)
Lowest Grass Minimum	**3.1°C** Durris (Kincardineshire, 107 mAMSL)
Most Rainfall	**44.4mm** Blencathra (Cumbria, 250 mAMSL)
Most Sunshine	**8.2hr** Shoeburyness, Landwick (Essex, 2 mAMSL) also Bognor Regis (West Sussex, 7 mMASL) also Fontmell Magna (Dorset, 90 mMASL)
Highest Gust	**51Kt 59mph** Capel Curig No 3 (Gwynedd, 216 mAMSL)
Highest Gust (mountain)	**68Kt 78mph** Cairnwell (Aberdeenshire, 928 mAMSL)
Greatest Snow Depth at 0900 UTC	No non-zero values

mAMSL refers to station elevation in metres above mean sea level.

Daily Weather Summary for Monday 10 September 2018

North Atlantic and Europe analysis charts and satellite images at 0000 UTC

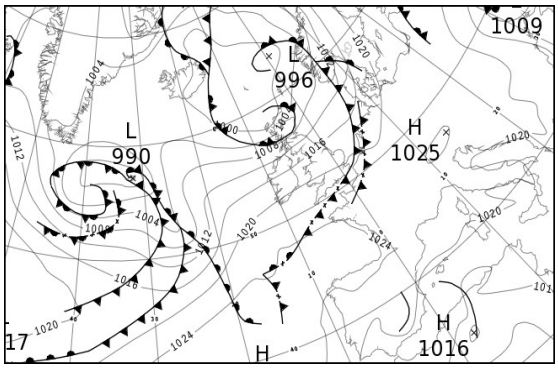



North Atlantic and Europe analysis charts and satellite images at 1200 UTC

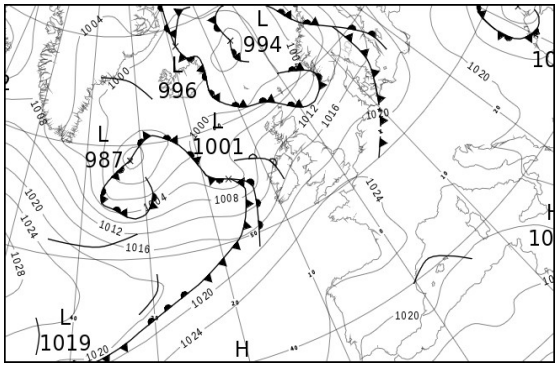

All satellite imagery copyright Met Office and EUMETSAT (European Organisation for the Exploitation of Meteorological Satellites). These show infra-red images from the geostationary MSG satellite. The rainfall rates are derived from both rain-radar and satellite data.

Daily Weather Summary for Monday 10 September 2018

UK satellite and rain-radar precipitation rates at (L) 0000 and (R) 1200 UTC



UK wind speed and direction at (L) 0000 and (R) 1200 UTC

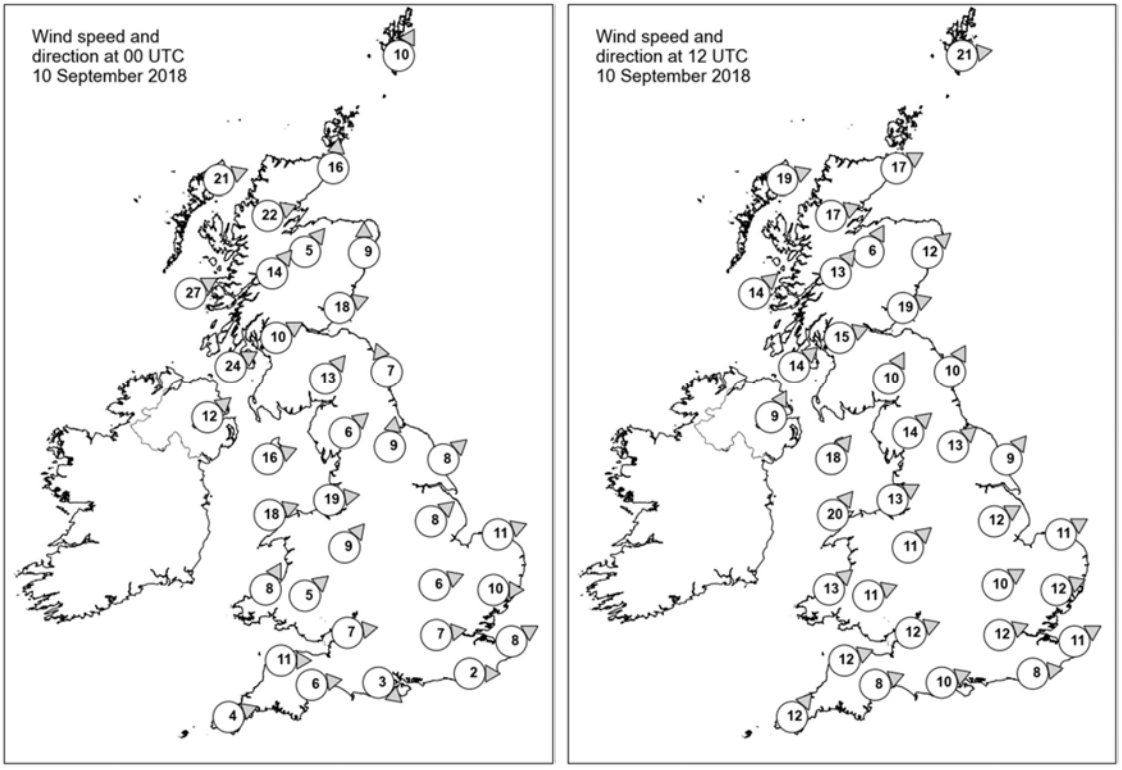

Daily Weather Summary for Monday 10 September 2018

Selected UK readings at (L) 0000 and (R) 1200 UTC

STATIONS		0000 UTC						1200 UTC					
NO	SITE	PRESS	WDIR	WSPD	CLOUD	TEMP	TDEW	PRESS	WDIR	WSPD	CLOUD	TEMP	TDEW
1	Lerwick	1001.7	SSW	10	3	10.1	8.8	1002.1	W	21	3	12.7	9.5
2	Wick	1001.9	S	16	7	11.8	8.8	1006.3	WSW	17	7	13.6	9.1
3	Stornoway	999.0	WSW	21	2	11.3	9.8	1006.7	WSW	19	8	12.9	11.1
4	Loch Glascarnoch	1002.1	WSW	22	8	10.6	7.9	1008.0	WSW	17	8	11.8	8.7
5	Aviemore	1004.9	SW	5	8	9.1	8.4	1009.0	SSW	6	8	12.6	8.6
6	Dyce	1006.2	S	9	6	11.0	7.7	1009.5	SW	12	7	14.7	8.2
7	Tulloch Bridge	1006.2	SW	14	8	11.0	8.2	1010.7	SW	13	8	13.3	7.3
8	Tiree	1006.8	WSW	27	8	12.7	10.7	1010.7	SW	14	7	11.6	10.7
9	Leuchars	1008.2	WSW	18	7	12.0	8.3	1011.5	WSW	19	6	15.5	9.8
10	Bishopton	1010.4	WSW	10	8	11.1	9.5	1012.6	WSW	15	8	12.7	-
11	Machrihanish	1011.3	WSW	24	7	12.6	9.2	1013.4	SW	14	8	13.0	10.7
12	Boulmer	1012.6	SSE	7	2	11.5	9.3	1014.8	SSW	10	8	13.7	9.8
13	Eskdalemuir	1013.1	SW	13	7	10.1	8.1	1014.6	SSW	10	8	12.5	9.0
14	Aldergrove	1014.3	SW	12	8	12.1	7.8	1014.7	SSW	9	7	12.5	11.1
15	Shap	1015.3	SW	6	6	11.8	6.9	1016.6	SW	14	7	12.3	9.3
16	Leeming	1015.6	S	9	8	13.7	8.5	1017.1	SW	13	7	14.4	9.4
17	Ronaldsway	1016.3	WSW	16	7	13.7	8.2	1017.0	SW	18	8	14.7	9.8
18	Bridlington	1015.9	SW	8	8	13.7	10.4	1017.3	SW	9	8	14.6	9.9
19	Crosby	1017.7	W	19	8	15.8	10.4	1018.5	WSW	13	8	16.1	10.1
20	Valley	1018.3	WSW	18	4	14.3	8.1	1018.3	SW	20	8	15.8	11.9
21	Waddington	1018.0	SW	8	8	13.5	9.8	1019.3	WSW	12	8	15.6	9.2
22	Shawbury	1018.6	SW	9	8	13.0	10.5	1019.2	SW	11	7	16.5	10.5
23	Weybourne	1018.2	WSW	11	8	14.7	9.7	1020.0	WSW	11	3	16.8	9.7
24	Bedford	1019.7	WSW	6	8	13.7	11.0	1020.4	WSW	10	7	17.5	7.5
25	Aberporth	1019.7	SSW	8	8	12.0	10.9	1019.9	SW	13	7	15.6	10.0
26	Sennybridge	1020.5	SW	5	8	10.7	10.1	1021.0	WSW	11	8	14.1	10.7
27	Wattisham	1019.4	W	10	8	15.3	11.2	1020.5	WSW	12	6	19.3	10.4
28	Filton	1020.5	W	7	8	14.0	11.3	1021.8	WSW	12	6	18.1	10.8
29	Heathrow	1020.3	W	7	7	15.3	12.1	1021.7	WSW	12	5	19.9	8.8
30	Manston	1020.3	WSW	8	8	15.2	13.6	1022.2	WSW	11	4	18.0	11.0
31	Chivenor	1021.4	W	11	6	14.6	10.2	1022.1	WSW	12	4	18.1	10.7
32	Exeter	1021.3	W	6	0	13.7	10.7	1022.2	WSW	8	4	19.6	9.0
33	Herstmonceux	1020.9	W	2	8	14.6	13.8	1023.0	W	8	7	18.1	11.5
34	Hurn	1021.4	NW	3	5	12.9	12.4	1022.6	WSW	10	7	18.4	11.8
35	Camborne	1022.7	WSW	4	7	13.0	12.3	1022.9	SW	12	7	18.0	11.8

Daily Weather Summary for Monday 10 September 2018

Selected European readings at (L) 0000 and (R) 1200 UTC

STATIONS		0000 UTC						1200 UTC					
NO	SITE	PRESS	WDIR	WSPD	CLOUD	TEMP	TDEW	PRESS	WDIR	WSPD	CLOUD	TEMP	TDEW
1	Murmansk	1024.3	S	6	6	9.1	5.8	1021.2	S	10	1	17.7	9.3
2	Helsinki	1023.7	ENE	6	8	15.0	14.8	-	-	-	7	-	-
3	Stockholm	1021.4	SE	6	-	14.6	13.9	1016.7	SSE	16	-	18.9	13.9
4	Oslo	1013.6	SSE	4	-	14.0	13.2	1009.5	SSW	10	3	16.7	8.7
5	Reykjavik	-	-	-	7	-	-	998.1	WNW	1	4	10.9	4.7
6	Moscow	1022.3	-	0	0	11.8	10.5	1023.4	SE	2	8	19.0	11.7
7	Kiev	1011.9	NE	10	8	13.8	12.7	1013.8	E	6	5	18.7	15.5
8	Warsaw	1022.7	-	0	7	15.8	14.1	1021.4	WSW	4	2	23.4	10.2
9	Berlin	1021.2	-	0	-	14.3	7.6	1019.9	SW	10	-	26.2	8.4
10	De Bilt	1019.1	WSW	6	8	17.1	14.2	1021.6	WSW	8	8	19.5	13.5
11	Dublin	1017.4	WSW	8	7	12.2	7.6	1016.9	SW	10	7	15.2	9.5
12	Cork	1020.5	SSW	4	3	9.3	7.4	1018.3	SW	17	7	15.5	11.5
13	Sofia	1019.2	-	0	5	15.8	10.5	1018.2	W	6	6	23.8	9.4
14	Belgrade	1021.0	WSW	2	0	17.2	13.6	1020.8	NW	4	2	27.0	11.2
15	Budapest	1022.4	NNW	2	3	15.8	12.0	1021.7	WNW	4	3	25.4	12.6
16	Prague	1022.8	N	2	-	13.1	10.2	1021.0	N	4	6	24.8	9.2
17	Munich	1023.4	S	2	0	12.8	11.8	1022.0	WNW	8	8	24.4	11.8
18	Strasbourg	1022.3	SSW	3	-	12.3	10.5	1022.2	S	5	-	28.0	11.9
19	Paris	1021.9	NNW	6	1	18.5	12.3	1024.4	WSW	5	6	23.9	11.2
20	Jersey	1022.8	W	8	7	15.7	15.0	1025.2	WSW	12	7	19.7	15.2
21	Milan	1021.1	N	1	0	19.2	17.7	1021.6	N	3	0	28.6	17.5
22	Marseille	1021.5	NW	2	-	20.5	17.1	1021.8	WNW	6	-	26.1	16.4
23	Bordeaux	1023.6	W	3	-	16.7	15.7	1025.9	WNW	4	-	26.1	15.5
24	Rome	1019.7	N	2	2	20.0	19.1	1020.8	WSW	11	5	28.3	20.1
25	Ajaccio	1020.9	ENE	4	-	19.3	16.1	1021.5	SSW	8	-	28.0	20.6
26	Barcelona	-	NW	5	-	22.0	19.0	1023.0	E	5	7	25.4	18.2
27	Majorca	1018.3	NNE	7	8	25.5	22.2	1020.9	ENE	13	6	27.0	19.8
28	Madrid	-	E	3	-	21.0	11.0	1020.1	E	4	5	26.9	12.0
29	Lisbon	1020.6	-	-	-	20.1	12.4	1020.4	NE	8	1	28.4	14.6
30	Athens	1016.1	N	1	-	22.2	12.2	1016.8	NW	9	2	31.6	10.4
31	Malta	1019.1	SE	5	7	24.5	21.7	1020.5	SSW	6	5	29.2	20.7
32	Gibraltar	1019.4	W	2	0	20.4	18.6	1019.8	E	12	2	24.8	19.4

Daily Weather Summary for Monday 10 September 2018

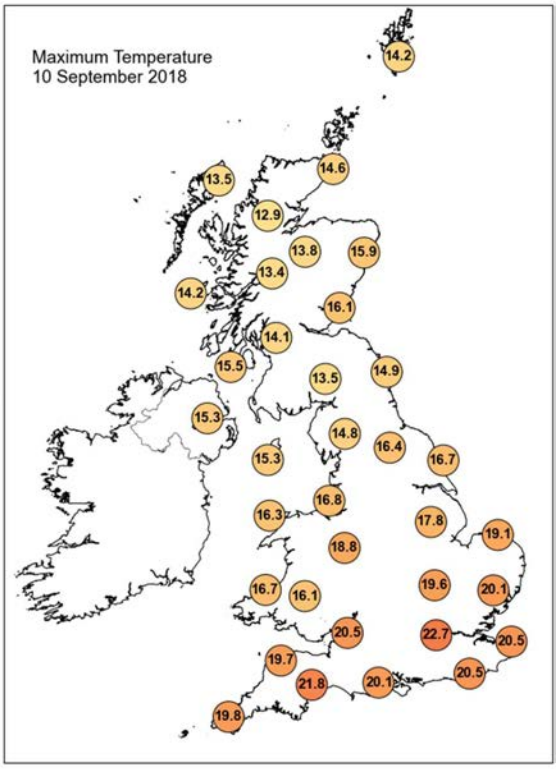

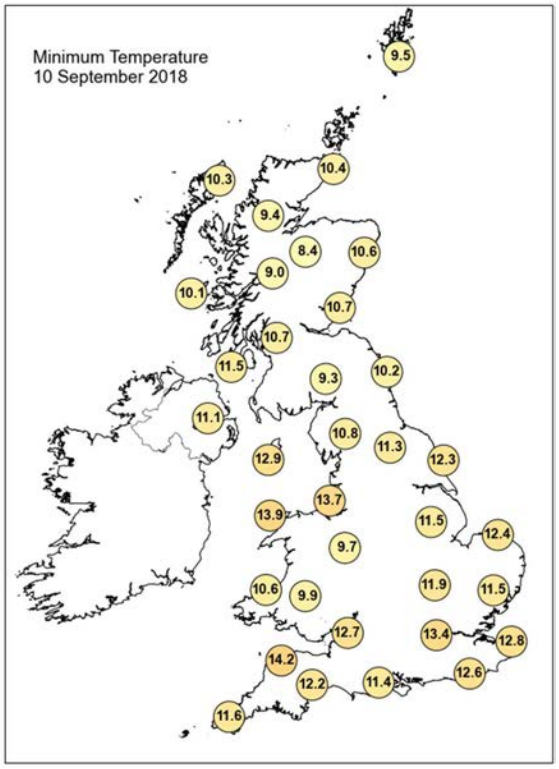

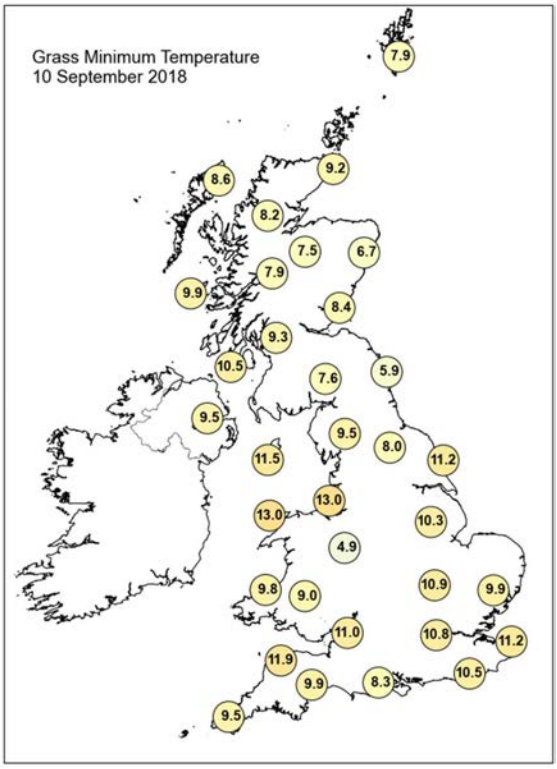

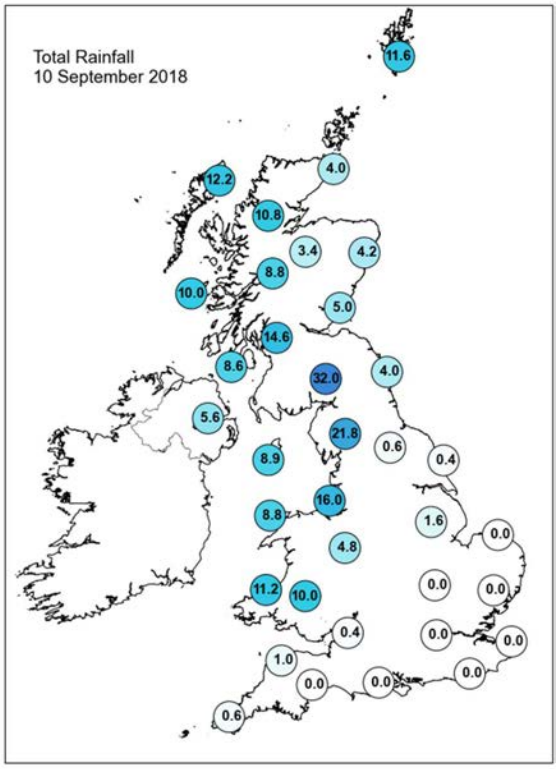

Daily Weather Summary for Monday 10 September 2018

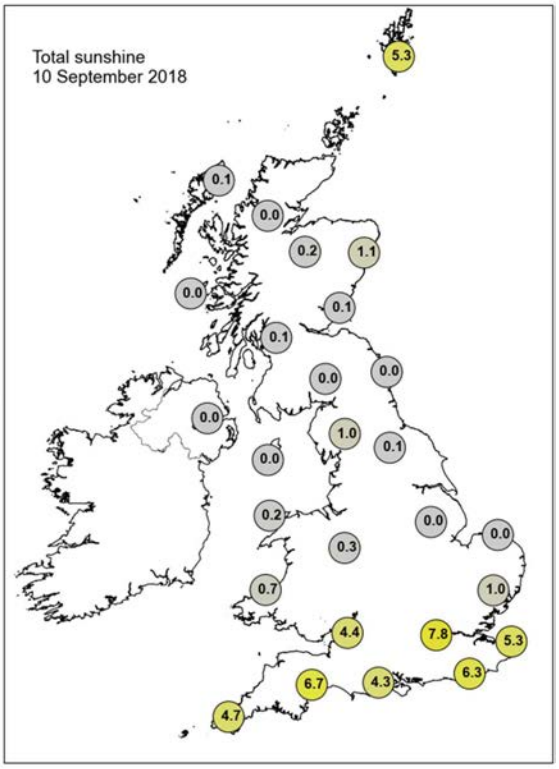

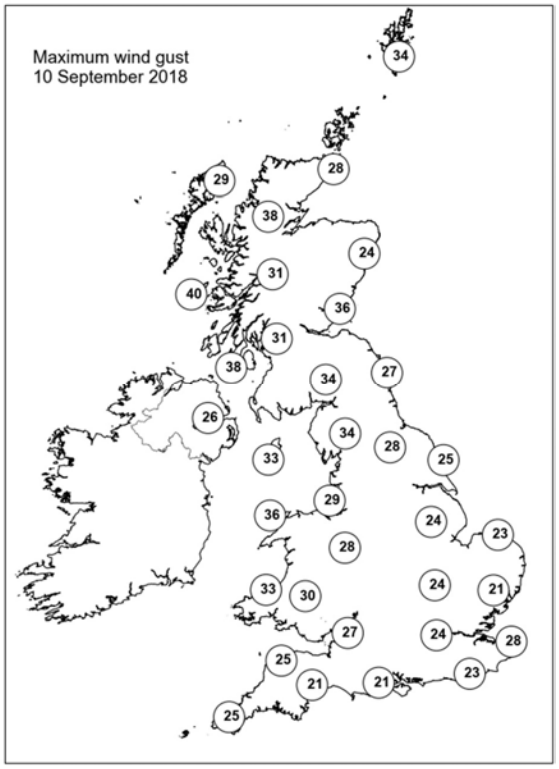

None of the selected stations observed a day of sleet or snow falling or non-zero snow depth at 0900 UTC.

Daily Weather Summary for Tuesday 11 September 2018

This day's summary created 13/09/2018 03:00

Summary of the UK Weather for Tuesday 11 September 2018

Early on Tuesday, winds increased to gale force in northern Scotland as a deep low passed close to Orkney. There were some blustery showers here too. Elsewhere heavy rain in Wales and northwest England moved slowly south and east. Under the cloud cover it was a mild night for all. It stayed breezy in the north through the rest of Tuesday, although winds eased across the south. Rain continued to slowly move south and became lighter as the day went on. By the afternoon, skies were cloudy in southern England and south Wales with spots of drizzle in places. Central areas became dry with some bright spells and it felt fresher here. Blustery scattered showers affected Northern Ireland and western Scotland.

Daily Extremes

Highest Maximum	**25.3°C** Exeter Airport No 2 (Devon, 27 mAMSL)
Lowest Maximum	**12.5°C** Cluanie Inn No 3 (Ross & Cromarty, 223 mAMSL)
Highest Minimum	**17.2°C** Bognor Regis (West Sussex, 7 mAMSL)
Lowest Minimum	**7.6°C** Altnahinch Filters (Antrim, 213 mAMSL)
Lowest Grass Minimum	**3.9°C** Altnahinch Filters (Antrim, 213 mAMSL)
Most Rainfall	**27.2mm** Cluanie Inn No 3 (Ross & Cromarty, 223 mAMSL)
Most Sunshine	**8.4hr** South Stainmore, No.2 (Cumbria, 291 mAMSL)
Highest Gust	**54Kt 62mph** Fair Isle (Shetland, 57 mAMSL)
Highest Gust (mountain)	**90Kt 104mph** Cairngorm Summit (Inverness-shire, 1237 mAMSL)
Greatest Snow Depth at 0900 UTC	No non-zero values

mAMSL refers to station elevation in metres above mean sea level.

Daily Weather Summary for Tuesday 11 September 2018

North Atlantic and Europe analysis charts and satellite images at 0000 UTC

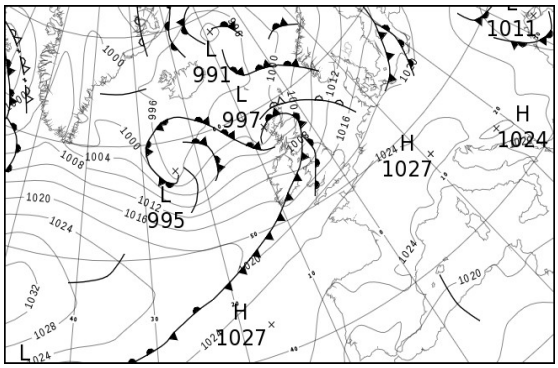



North Atlantic and Europe analysis charts and satellite images at 1200 UTC

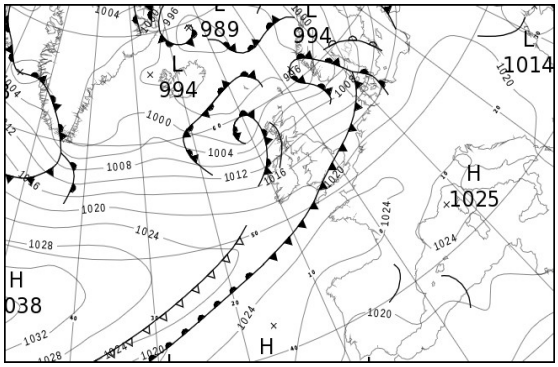

All satellite imagery copyright Met Office and EUMETSAT (European Organisation for the Exploitation of Meteorological Satellites). These show infra-red images from the geostationary MSG satellite. The rainfall rates are derived from both rain-radar and satellite data.

Daily Weather Summary for Tuesday 11 September 2018

UK satellite and rain-radar precipitation rates at (L) 0000 and (R) 1200 UTC



UK wind speed and direction at (L) 0000 and (R) 1200 UTC

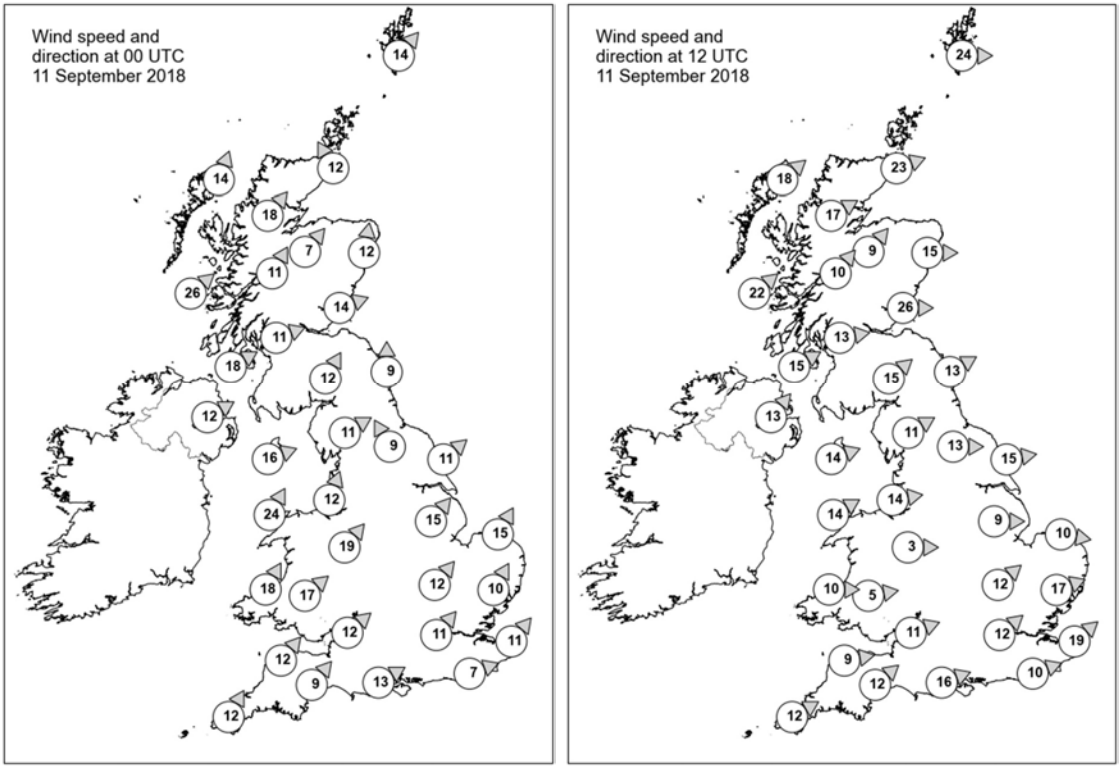

Daily Weather Summary for Tuesday 11 September 2018

Selected UK readings at (L) 0000 and (R) 1200 UTC

STATIONS		0000 UTC						1200 UTC					
NO	SITE	PRESS	WDIR	WSPD	CLOUD	TEMP	TDEW	PRESS	WDIR	WSPD	CLOUD	TEMP	TDEW
1	Lerwick	1002.0	SW	14	8	11.0	9.6	998.8	W	24	6	12.1	8.5
2	Wick	1000.4	SSE	12	8	12.0	10.8	1003.5	WSW	23	5	15.1	6.6
3	Stornoway	998.5	SSW	14	8	13.1	12.4	1003.7	SW	18	5	11.8	8.8
4	Loch Glascarnoch	1000.4	SW	18	8	12.6	10.7	1005.4	WSW	17	5	12.8	7.0
5	Aviemore	1001.4	SW	7	8	12.4	9.6	1007.2	SW	9	7	13.5	5.3
6	Dyce	1003.2	S	12	8	12.2	11.1	1006.7	W	15	5	17.1	4.7
7	Tulloch Bridge	1003.9	SSW	11	8	12.3	10.2	1009.3	SW	10	8	11.8	8.7
8	Tiree	1002.6	SW	26	8	13.4	11.3	1008.5	SW	22	7	14.4	10.9
9	Leuchars	1005.0	WSW	14	8	13.8	12.9	1008.8	W	26	5	15.6	6.8
10	Bishopton	1007.2	WSW	11	8	12.0	10.5	1011.7	W	13	6	14.0	9.6
11	Machrihanish	1007.5	WSW	18	8	13.2	11.4	1012.4	WSW	15	6	15.5	10.6
12	Boulmer	1008.0	S	9	8	12.5	12.0	1012.8	WSW	13	6	15.6	8.3
13	Eskdalemuir	1008.4	SSW	12	8	12.7	12.1	1012.8	SW	15	6	14.0	7.2
14	Aldergrove	1010.1	WSW	12	8	12.9	10.4	1014.3	SW	13	4	14.6	9.4
15	Shap	1010.0	WSW	11	8	14.1	12.6	1015.3	WSW	11	6	13.8	6.7
16	Leeming	1011.2	SSE	9	8	13.2	12.9	1015.5	W	13	5	16.3	7.2
17	Ronaldsway	1011.1	WSW	16	8	13.0	12.2	1016.1	WSW	14	7	14.6	10.1
18	Bridlington	1012.2	SW	11	8	15.4	12.1	1015.3	W	15	5	17.1	9.3
19	Crosby	1012.7	SSW	12	7	16.0	15.5	1017.9	W	14	8	16.1	10.4
20	Valley	1012.5	SSW	24	8	15.9	15.7	1018.1	WSW	14	7	15.4	10.5
21	Waddington	1014.3	SW	15	5	16.5	12.9	1017.3	W	9	7	15.8	11.8
22	Shawbury	1014.4	SW	19	8	16.6	14.6	1017.9	W	3	7	15.3	13.9
23	Weybourne	1015.8	SSW	15	4	17.0	11.4	1017.7	W	10	8	15.8	15.0
24	Bedford	1017.2	SW	12	0	16.0	12.5	1017.5	SW	12	8	21.0	15.6
25	Aberporth	1015.8	SSW	18	8	16.2	15.9	1019.8	W	10	8	13.5	13.0
26	Sennybridge	1017.0	SW	17	8	14.9	14.7	1019.2	W	5	8	14.6	13.7
27	Wattisham	1018.1	SSW	10	6	14.9	12.2	1018.1	WSW	17	7	20.7	15.7
28	Filton	1018.9	SW	12	7	16.8	13.7	1019.2	WSW	11	8	17.9	17.3
29	Heathrow	1019.5	SW	11	1	16.8	14.0	1019.4	SW	12	8	21.1	16.1
30	Manston	1020.6	SW	11	0	15.3	13.7	1020.2	SW	19	4	21.5	16.1
31	Chivenor	1019.6	SW	12	7	17.5	14.8	1020.4	W	9	8	17.0	16.4
32	Exeter	1020.3	SW	9	8	17.7	13.9	1019.4	SW	12	5	23.7	17.3
33	Herstmonceux	1021.1	WSW	7	8	17.1	15.2	1021.6	WSW	10	8	17.7	15.8
34	Hurn	1021.0	WSW	13	6	17.3	15.4	1020.6	WSW	16	8	18.8	16.4
35	Camborne	1020.7	SSW	12	4	16.5	15.2	1020.9	WSW	12	8	18.2	17.9

Daily Weather Summary for Tuesday 11 September 2018

Selected European readings at (L) 0000 and (R) 1200 UTC

STATIONS		0000 UTC						1200 UTC					
NO	SITE	PRESS	WDIR	WSPD	CLOUD	TEMP	TDEW	PRESS	WDIR	WSPD	CLOUD	TEMP	TDEW
1	Murmansk	1019.3	S	8	0	9.8	9.0	1012.2	SSE	14	7	16.5	7.8
2	Helsinki	1018.8	SSE	4	6	14.3	14.2	1014.3	SSW	10	8	16.3	14.1
3	Stockholm	1015.4	W	2	-	11.9	11.9	1009.9	S	8	-	16.5	10.9
4	Oslo	1010.6	SSW	4	-	12.5	9.7	1001.9	SSE	4	8	12.3	11.5
5	Reykjavik	995.0	NW	2	8	7.8	6.0	996.1	WSW	5	7	9.5	7.8
6	Moscow	1025.7	ESE	2	8	13.1	12.1	1023.9	-	0	8	20.9	13.0
7	Kiev	1015.7	ENE	4	7	16.2	15.3	1017.1	ENE	6	7	21.3	16.7
8	Warsaw	1021.3	-	0	6	11.7	10.7	1020.2	SW	6	7	23.5	12.9
9	Berlin	1020.9	W	6	-	18.5	10.8	1019.1	WSW	10	-	25.3	7.4
10	De Bilt	1020.2	SSW	6	8	15.0	12.7	1020.1	SW	14	8	21.8	14.7
11	Dublin	1012.7	W	12	7	13.4	12.1	1017.1	SW	10	6	15.4	9.5
12	Cork	1014.6	W	10	7	15.0	14.7	1019.8	WSW	10	6	16.3	11.3
13	Sofia	1021.7	-	0	2	13.2	10.2	1019.8	WNW	6	6	22.2	8.6
14	Belgrade	1022.0	WSW	2	2	17.8	13.6	1022.7	NNW	4	4	28.0	12.0
15	Budapest	1022.2	NNW	2	3	15.4	11.4	1023.2	NNW	6	7	26.3	12.4
16	Prague	1021.7	N	4	-	19.1	8.1	1021.1	WSW	6	6	26.3	8.4
17	Munich	1024.2	SSW	6	8	17.3	10.0	1023.2	W	8	4	25.5	11.1
18	Strasbourg	1024.5	S	2	-	15.4	12.2	1024.0	N	4	-	27.8	13.0
19	Paris	1025.2	WSW	2	0	13.5	10.5	1023.8	W	10	1	28.2	10.8
20	Jersey	1024.1	SSW	9	2	16.5	15.4	1024.2	W	12	8	20.6	16.1
21	Milan	1022.8	-	0	-	19.7	18.5	1024.8	W	3	0	29.1	18.2
22	Marseille	1022.7	N	2	-	21.2	16.4	1024.2	W	7	-	29.8	17.6
23	Bordeaux	1025.7	WNW	2	-	16.3	15.3	1024.3	NE	3	-	28.3	15.9
24	Rome	1022.1	NW	2	0	19.6	19.3	1023.8	W	10	3	27.6	19.2
25	Ajaccio	1022.9	NE	5	-	18.6	15.5	1024.3	SSW	11	-	27.6	20.4
26	Barcelona	1023.1	N	6	2	21.6	18.2	1024.7	SE	6	3	28.5	17.6
27	Majorca	1022.4	ENE	2	7	21.8	19.2	1023.3	SE	10	8	28.7	19.1
28	Madrid	1023.3	N	4	0	18.4	12.0	1020.7	NNE	5	3	27.8	8.0
29	Lisbon	1019.1	-	-	-	24.7	12.4	1018.8	NE	4	1	31.6	15.6
30	Athens	1018.2	N	1	-	22.3	12.1	1018.1	N	4	-	32.0	13.2
31	Malta	1020.7	WNW	1	3	24.1	20.9	1022.2	ENE	6	6	27.6	21.7
32	Gibraltar	1020.0	E	14	7	22.1	19.9	1019.9	E	12	7	23.9	19.4

Daily Weather Summary for Tuesday 11 September 2018

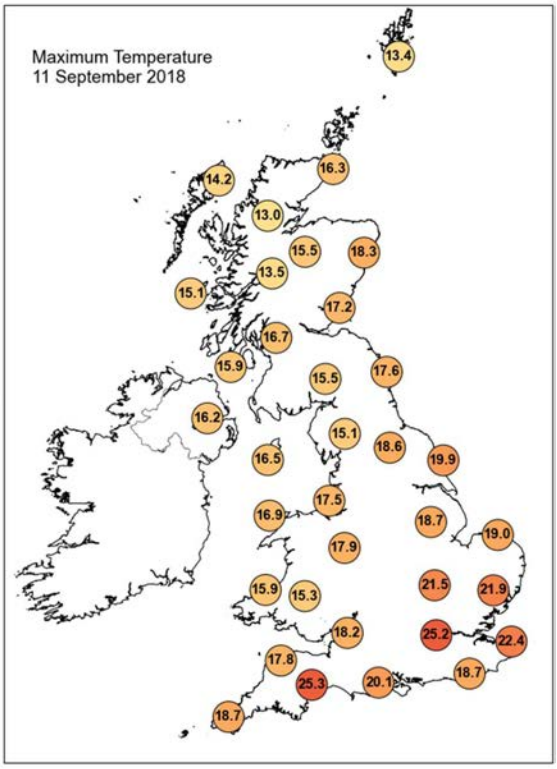

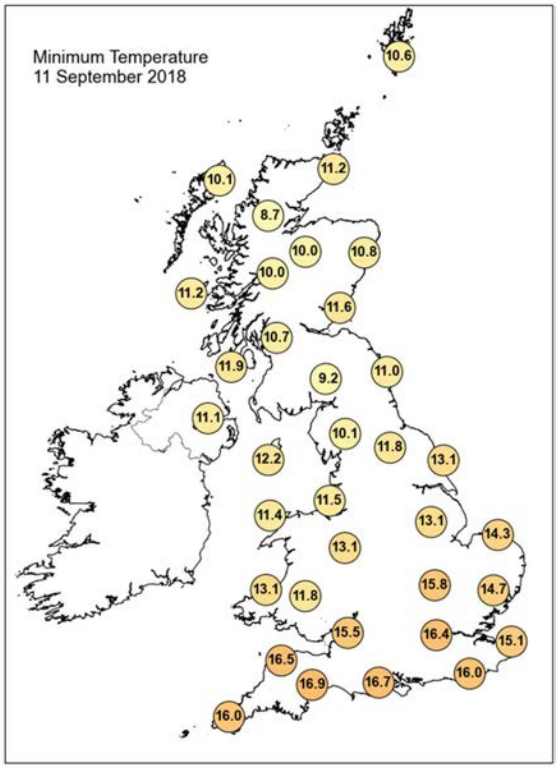

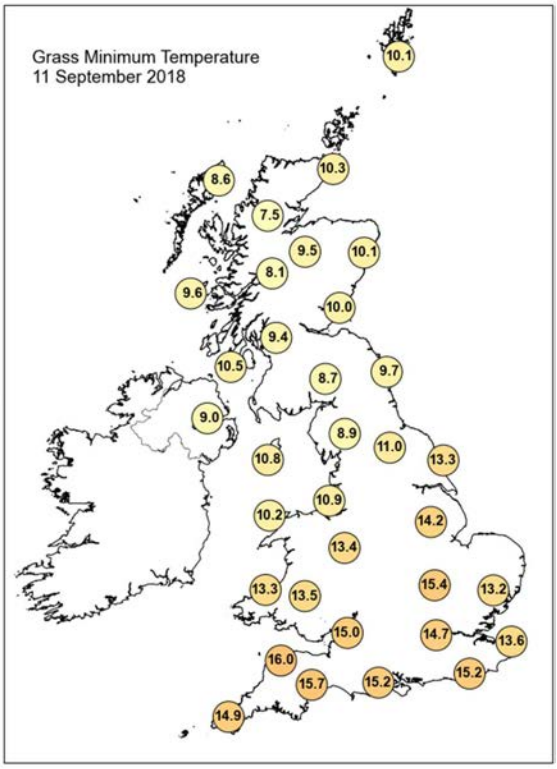

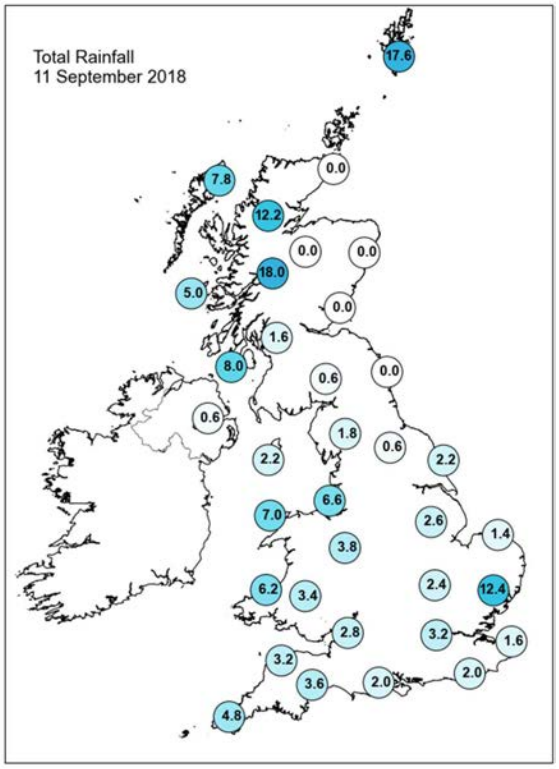

Daily Weather Summary for Tuesday 11 September 2018

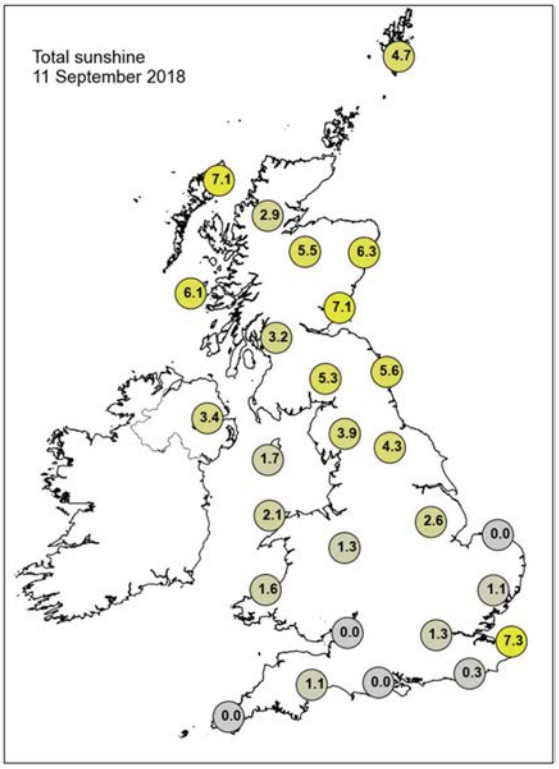

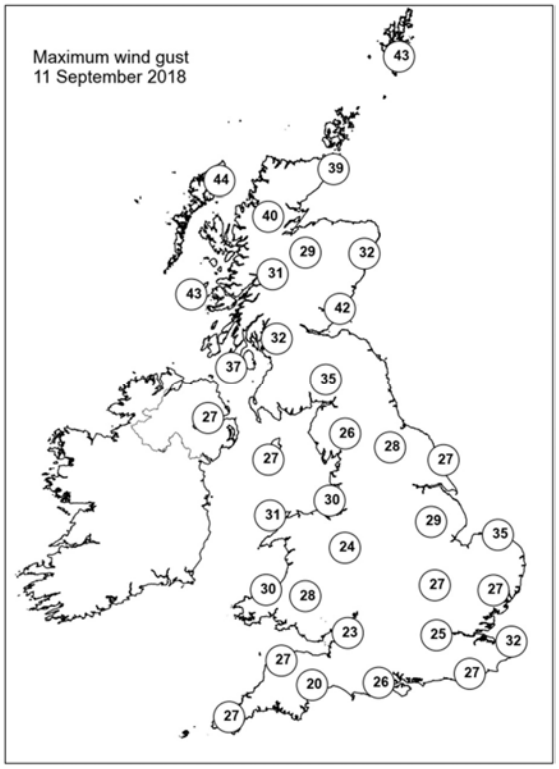

None of the selected stations observed a day of sleet or snow falling or non-zero snow depth at 0900 UTC.

Daily Weather Summary for Wednesday 12 September 2018

This day's summary created 19/09/2018 03:00

Summary of the UK Weather for Wednesday 12 September 2018

The early hours of Wednesday morning saw outbreaks of light rain and drizzle across Wales, northern and central England, which steadily sank southwards bringing a damp start across much of southern England. To the north of the rain band there was a mixture of clear spells and a few showers, with these becoming heavy and more frequent across northern and western parts of Scotland. The showers in the north were accompanied by a strong wind but further south, the winds were much lighter. Through the morning, cloud and patchy rain continued to slowly trudge southeastwards, with some heavier bursts falling across southwest England through mid-morning. This rain took much of the day to clear the far southeast, but behind it, skies became much brighter with plenty of sunshine across Wales and the midlands. Northern and western Scotland continued to see showers, and a few of these spread into Northern Ireland too. Most places were fresher than on Tuesday with temperatures closer to average, although it felt cool under persistent cloud and rain.

Daily Extremes

Highest Maximum	**19.4°C** Whitby (North Yorkshire, 41 mAMSL)
Lowest Maximum	**11.9°C** Cluanie Inn No 3 (Ross & Cromarty, 223 mAMSL)
Highest Minimum	**13.0°C** Bognor Regis (West Sussex, 7 mAMSL)
Lowest Minimum	**4.1°C** Fyvie Castle (Aberdeenshire, 55 mAMSL)
Lowest Grass Minimum	**-0.7°C** Fettercairn, Glensaugh No 2 (Kincardineshire, 171 mAMSL)
Most Rainfall	**17.0mm** Achnagart (Ross & Cromarty, 15 mAMSL)
Most Sunshine	**10.4hr** Aberdaron (Gwynedd, 95 mAMSL)
Highest Gust	**43Kt 49mph** South Uist Range (Western Isles, 4 mAMSL)
Highest Gust (mountain)	**75Kt 86mph** Cairngorm Summit (Inverness-shire, 1237 mAMSL)
Greatest Snow Depth at 0900 UTC	No non-zero values

mAMSL refers to station elevation in metres above mean sea level.

Daily Weather Summary for Wednesday 12 September 2018

North Atlantic and Europe analysis charts and satellite images at 0000 UTC

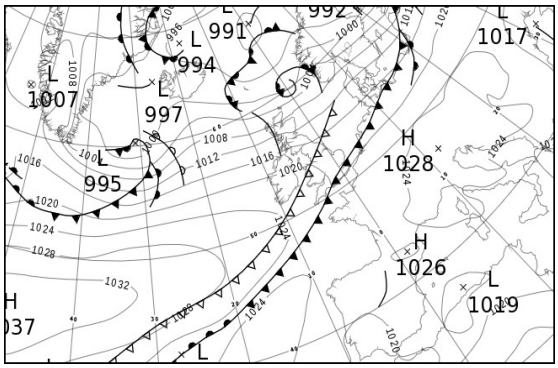



North Atlantic and Europe analysis charts and satellite images at 1200 UTC

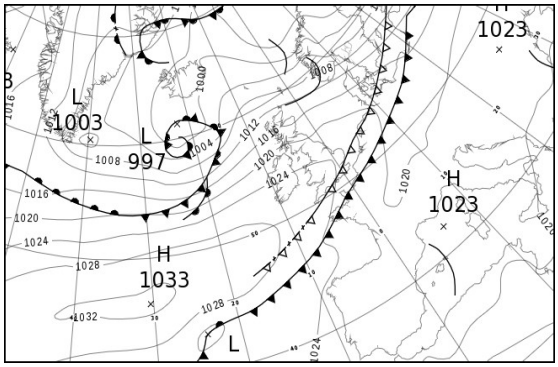



All satellite imagery copyright Met Office and EUMETSAT (European Organisation for the Exploitation of Meteorological Satellites). These show infra-red images from the geostationary MSG satellite. The rainfall rates are derived from both rain-radar and satellite data.

Daily Weather Summary for Wednesday 12 September 2018

UK satellite and rain-radar precipitation rates at (L) 0000 and (R) 1200 UTC



UK wind speed and direction at (L) 0000 and (R) 1200 UTC

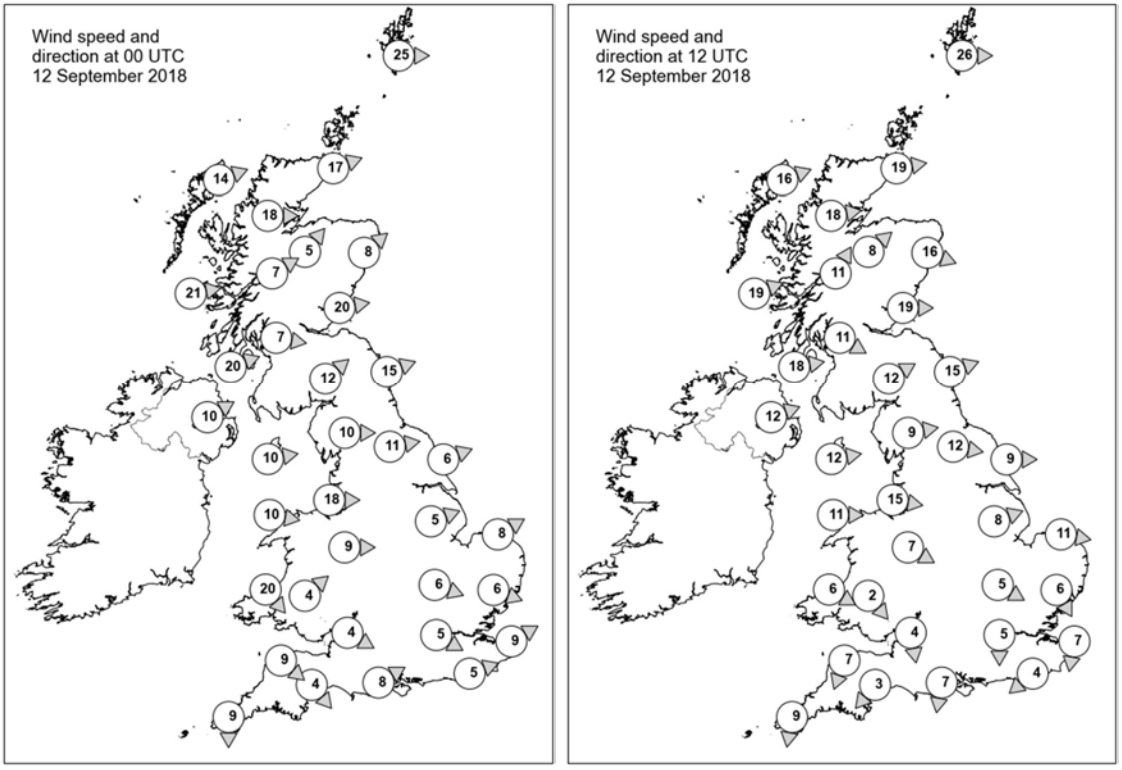

Daily Weather Summary for Wednesday 12 September 2018

Selected UK readings at (L) 0000 and (R) 1200 UTC

STATIONS		0000 UTC						1200 UTC					
NO	SITE	PRESS	WDIR	WSPD	CLOUD	TEMP	TDEW	PRESS	WDIR	WSPD	CLOUD	TEMP	TDEW
1	Lerwick	1000.1	W	25	7	9.2	6.8	1008.0	W	26	6	12.1	8.4
2	Wick	1006.1	WSW	17	0	8.9	5.6	1013.3	W	19	7	13.8	8.7
3	Stornoway	1007.8	WSW	14	-	9.8	7.4	1015.6	WSW	16	2	12.7	8.9
4	Loch Glascarnoch	1010.2	W	18	7	7.2	5.7	1015.8	W	18	6	10.1	6.4
5	Aviemore	1011.2	SW	5	0	7.6	5.7	1016.3	SW	8	2	13.5	6.1
6	Dyce	1009.7	SW	8	3	10.8	4.5	1015.6	WNW	16	0	16.0	1.3
7	Tulloch Bridge	1013.1	WSW	7	3	9.3	4.9	1018.4	SSW	11	7	11.0	4.6
8	Tiree	1013.6	W	21	6	11.1	8.1	1018.6	WSW	19	5	13.5	8.4
9	Leuchars	1011.4	W	20	8	10.7	7.6	1017.8	W	19	6	14.5	6.6
10	Bishopton	1014.9	W	7	7	10.4	8.8	1019.4	WNW	11	3	14.0	7.5
11	Machrihanish	1016.3	WSW	20	8	11.4	9.2	1020.8	W	18	0	13.8	7.9
12	Boulmer	1014.1	WSW	15	8	12.7	7.5	1019.8	WSW	15	0	16.4	7.4
13	Eskdalemuir	1015.9	SW	12	8	10.1	6.7	1020.7	WSW	12	5	12.3	5.5
14	Aldergrove	1018.4	WSW	10	8	11.6	8.8	1022.6	WSW	12	7	12.3	8.0
15	Shap	1018.1	W	10	7	10.3	6.3	-	W	9	-	14.3	6.2
16	Leeming	1017.8	W	11	8	12.0	8.5	1021.9	W	12	2	16.9	6.8
17	Ronaldsway	1019.4	W	10	8	12.2	9.6	1023.3	W	12	1	14.4	9.4
18	Bridlington	1017.2	WSW	6	8	14.3	9.6	1021.6	W	9	3	16.9	7.5
19	Crosby	1019.9	W	18	8	12.3	10.2	1024.2	W	15	3	14.5	9.0
20	Valley	1021.1	W	10	8	11.2	8.9	1024.5	W	11	1	15.1	8.9
21	Waddington	1018.9	WSW	5	8	14.0	10.0	1023.3	WSW	8	6	15.2	10.1
22	Shawbury	1020.1	W	9	8	11.1	9.2	1024.1	WNW	7	2	15.3	8.4
23	Weybourne	1018.4	WSW	8	8	15.1	12.9	1023.2	W	11	0	15.5	10.6
24	Bedford	1019.4	WNW	6	8	14.9	10.2	1024.3	WNW	5	8	14.4	8.7
25	Aberporth	1021.7	NW	20	8	10.7	9.8	1025.4	WNW	6	2	14.3	9.6
26	Sennybridge	1020.9	SW	4	8	10.5	10.1	1025.0	NW	2	3	14.0	7.2
27	Wattisham	1018.8	WNW	6	8	15.4	15.2	1023.8	NNW	6	7	13.0	9.1
28	Filton	1020.4	WNW	4	8	13.3	10.3	1025.0	N	4	2	14.6	9.3
29	Heathrow	1019.4	WNW	5	8	16.0	15.3	1024.3	N	5	8	14.6	10.6
30	Manston	1019.5	WSW	9	8	18.0	16.5	1023.7	N	7	8	14.7	12.5
31	Chivenor	1021.6	NW	9	8	12.6	11.4	1025.4	NNE	7	0	15.0	8.9
32	Exeter	1020.5	NW	4	8	14.7	14.4	1024.8	NE	3	8	14.0	11.4
33	Herstmonceux	1019.9	WSW	5	8	17.6	17.0	1023.7	NE	4	8	14.3	13.0
34	Hurn	1019.4	WSW	8	8	17.7	17.3	1024.7	N	7	8	14.1	11.3
35	Camborne	1022.1	N	9	8	12.1	11.7	1025.6	N	9	7	14.0	9.9

Daily Weather Summary for Wednesday 12 September 2018

Selected European readings at (L) 0000 and (R) 1200 UTC

STATIONS		0000 UTC						1200 UTC					
NO	SITE	PRESS	WDIR	WSPD	CLOUD	TEMP	TDEW	PRESS	WDIR	WSPD	CLOUD	TEMP	TDEW
1	Murmansk	1002.6	SE	14	8	12.4	8.4	991.2	SE	4	8	12.7	10.6
2	Helsinki	996.3	SW	12	8	15.1	15.1	999.3	WSW	23	7	17.3	8.7
3	Stockholm	1001.2	WSW	12	-	14.1	11.3	1002.9	W	19	-	17.4	7.0
4	Oslo	1002.5	W	2	-	9.2	6.1	1003.2	SW	12	5	16.3	4.1
5	Reykjavik	-	-	-	8	-	-	999.5	WSW	3	6	9.8	3.3
6	Moscow	1020.3	-	0	2	15.7	8.4	1015.6	SSW	4	8	19.7	11.8
7	Kiev	1021.6	NNW	2	0	15.1	13.9	1021.6	WSW	4	2	25.3	10.4
8	Warsaw	1020.8	S	2	6	17.6	12.4	1018.6	SW	8	3	28.1	12.5
9	Berlin	1019.1	SSW	6	-	20.7	10.3	1017.8	W	10	-	27.3	13.1
10	De Bilt	1019.3	SW	6	8	18.4	16.6	-	-	-	-	-	-
11	Dublin	1021.1	WSW	8	8	10.7	8.9	1023.9	W	14	4	15.3	6.9
12	Cork	1023.2	NW	8	7	9.9	8.4	1025.7	SW	8	5	15.3	8.6
13	Sofia	1024.0	-	0	3	12.8	9.8	1020.6	N	4	6	23.4	7.8
14	Belgrade	1023.5	-	0	6	20.3	13.4	1021.7	NW	2	2	29.0	11.8
15	Budapest	1023.7	NE	2	3	16.2	14.2	1022.7	SE	4	6	27.7	12.5
16	Prague	1023.4	N	2	-	15.5	8.7	1018.9	SW	8	1	29.6	8.9
17	Munich	1024.4	SSW	6	0	17.7	12.4	1019.7	NW	6	0	28.5	9.6
18	Strasbourg	1023.4	SSW	1	-	14.5	12.5	1019.7	SSE	3	-	30.6	12.9
19	Paris	1022.2	WSW	3	0	15.1	11.5	1021.1	N	3	2	26.0	12.4
20	Jersey	1021.7	WSW	7	7	16.7	16.1	1023.0	N	8	7	16.9	16.0
21	Milan	1024.6	N	1	-	20.9	19.0	1022.4	SSE	3	-	29.2	19.5
22	Marseille	1024.2	E	5	-	19.1	15.4	1022.6	SSW	10	-	29.2	15.0
23	Bordeaux	1021.6	-	0	-	18.9	15.4	1020.6	WSW	10	-	31.2	16.0
24	Rome	1023.7	N	4	0	18.4	18.1	1021.7	W	7	3	28.4	17.7
25	Ajaccio	1024.5	NE	5	-	20.0	15.4	1022.5	SW	7	-	29.2	19.8
26	Barcelona	-	N	3	-	23.0	19.0	-	E	8	-	26.0	22.0
27	Majorca	1021.8	NE	5	6	24.0	21.1	1021.7	NW	2	8	28.0	23.6
28	Madrid	-	-	2	-	21.0	13.0	1020.7	NNW	3	1	25.5	14.2
29	Lisbon	-	-	-	-	-	-	1020.4	WSW	6	3	30.0	17.9
30	Athens	1018.4	N	2	-	22.4	8.9	1017.2	NNW	8	-	26.8	13.4
31	Malta	1021.4	N	2	1	23.2	21.5	1020.1	ENE	6	1	29.7	15.2
32	Gibraltar	1020.6	E	14	8	23.0	21.0	1022.1	ENE	7	7	24.1	21.0

Daily Weather Summary for Wednesday 12 September 2018

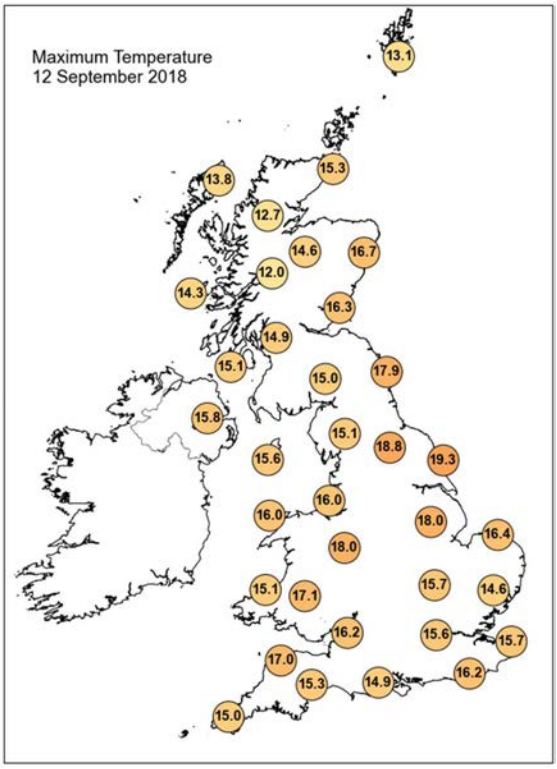

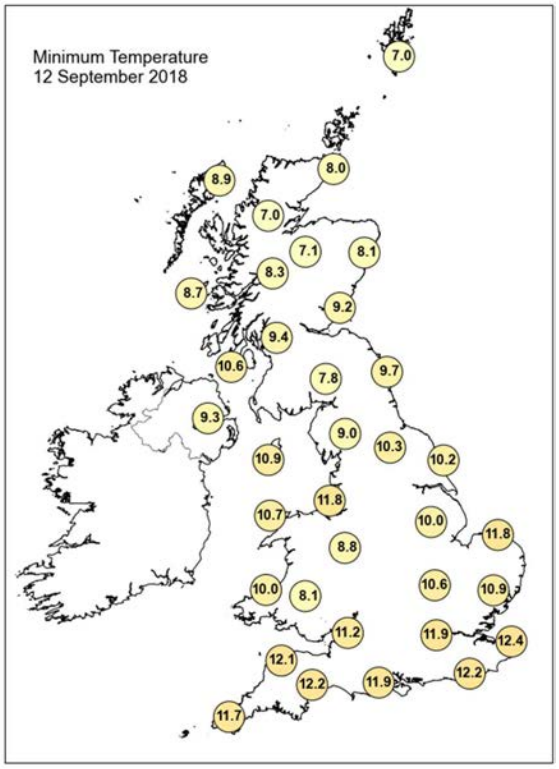

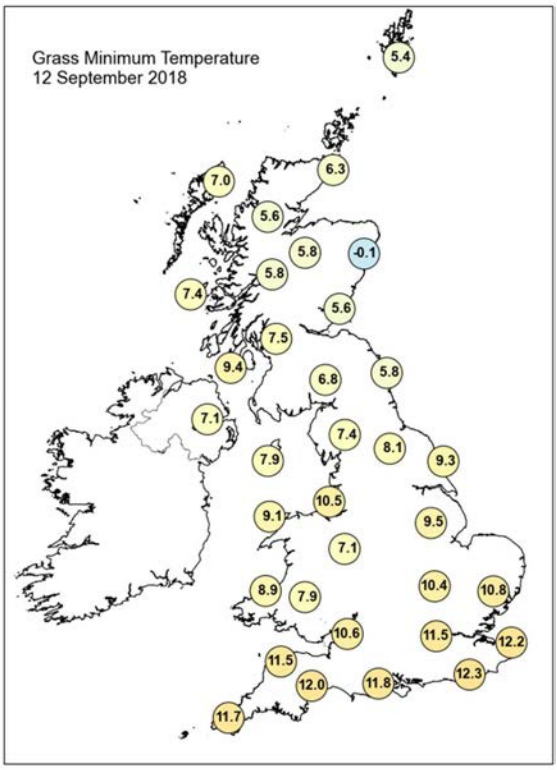

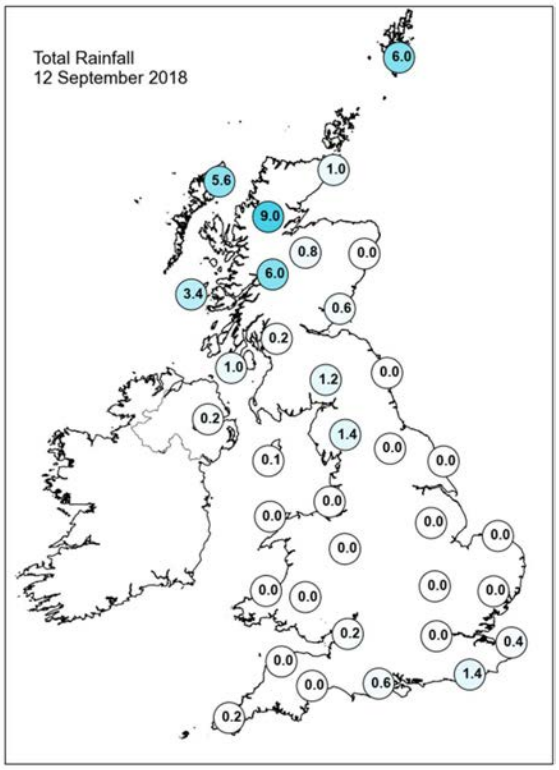

Daily Weather Summary for Wednesday 12 September 2018

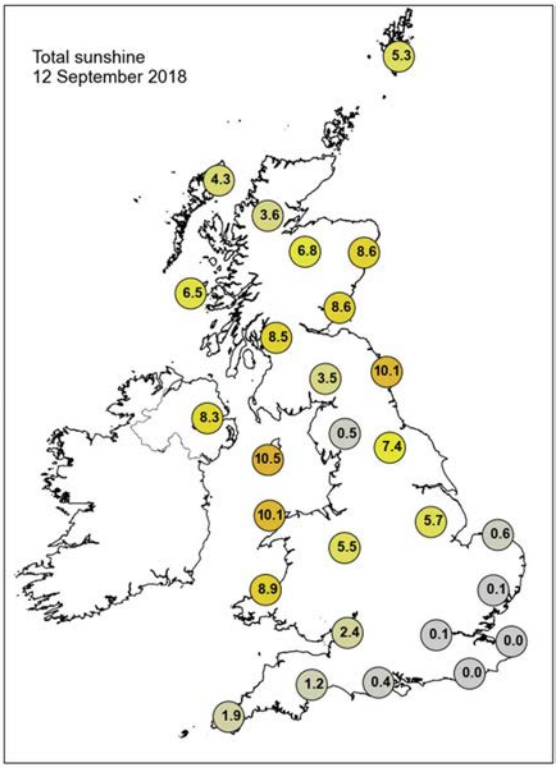

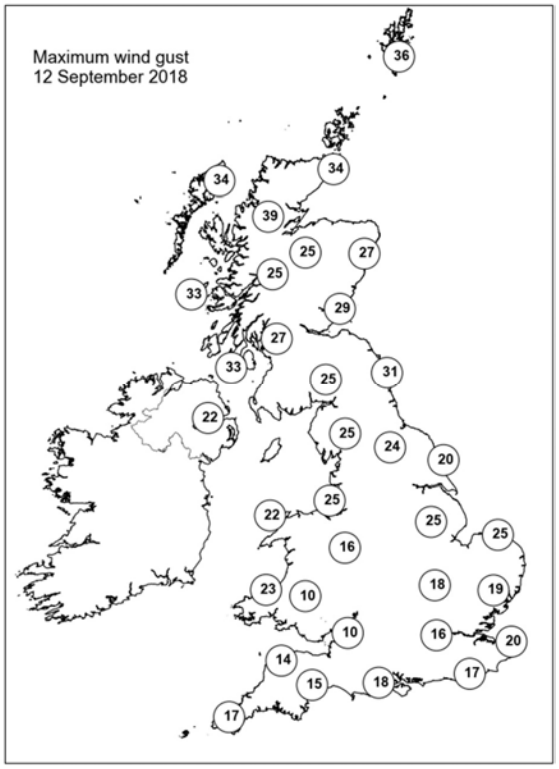

None of the selected stations observed a day of sleet or snow falling or non-zero snow depth at 0900 UTC.

Daily Weather Summary for Thursday 13 September 2018

This day's summary created 20/09/2018 15:29

Summary of the UK Weather for Thursday 13 September 2018

The early hours of Thursday morning saw a north/south split, with northern areas having a strong breeze with showers pushing in from the west. These became more organised towards dawn, with a band of more persistent rain spreading across Scotland and Northern Ireland towards dawn. Further south it was a turned cold with clear spells, although one or two showers affecting coasts in the west. There were also a few mist and fog patches across central and southern England by dawn. During the morning there was unbroken sunshine for much of central and southern England and Wales, although cloud bubbled up through the day here but it remained dry. Outbreaks of showery rain continued across the north, moving into northern England and Northern Ireland through the day, where it also became fairly windy. Elsewhere, across Scotland showers continued, and these became more persistent across the northwest as the day wore on, giving a more prolonged spell of rain. Temperatures were cold to start off with in the south, but here they recovered close to normal, whilst elsewhere, it was slightly cooler than average.

Daily Extremes

Highest Maximum	**20.9°C** London, St James's Park (Greater London, 5 mAMSL) also Heathrow (Greater London, 25 mMASL)
Lowest Maximum	**10.9°C** Dalwhinnie No 2 (Inverness-shire, 351 mAMSL)
Highest Minimum	**12.9°C** Crosby (Merseyside, 9 mAMSL)
Lowest Minimum	**1.1°C** St Harmon No 2 (Powys, 291 mAMSL)
Lowest Grass Minimum	**-2.9°C** Wallingford (Oxfordshire, 47 mAMSL)
Most Rainfall	**27.4mm** Cassley (Sutherland, 99 mAMSL)
Most Sunshine	**11.0hr** Shoeburyness, Landwick (Essex, 2 mAMSL)
Highest Gust	**42Kt 48mph** Lerwick (Shetland, 82 mAMSL) also South Uist Range (Western Isles, 4 mMASL)
Highest Gust (mountain)	**70Kt 81mph** Cairngorm Summit (Inverness-shire, 1237 mAMSL)
Greatest Snow Depth at 0900 UTC	No non-zero values

mAMSL refers to station elevation in metres above mean sea level.

Daily Weather Summary for Thursday 13 September 2018

North Atlantic and Europe analysis charts and satellite images at 0000 UTC

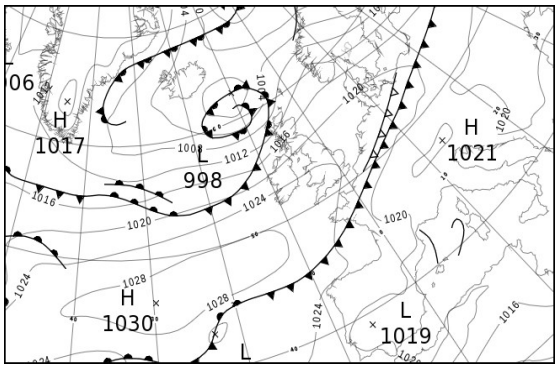

North Atlantic and Europe analysis charts and satellite images at 1200 UTC

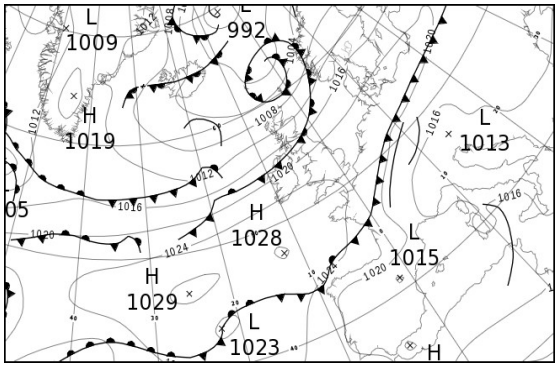



All satellite imagery copyright Met Office and EUMETSAT (European Organisation for the Exploitation of Meteorological Satellites). These show infra-red images from the geostationary MSG satellite. The rainfall rates are derived from both rain-radar and satellite data.

Daily Weather Summary for Thursday 13 September 2018

UK satellite and rain-radar precipitation rates at (L) 0000 and (R) 1200 UTC



UK wind speed and direction at (L) 0000 and (R) 1200 UTC

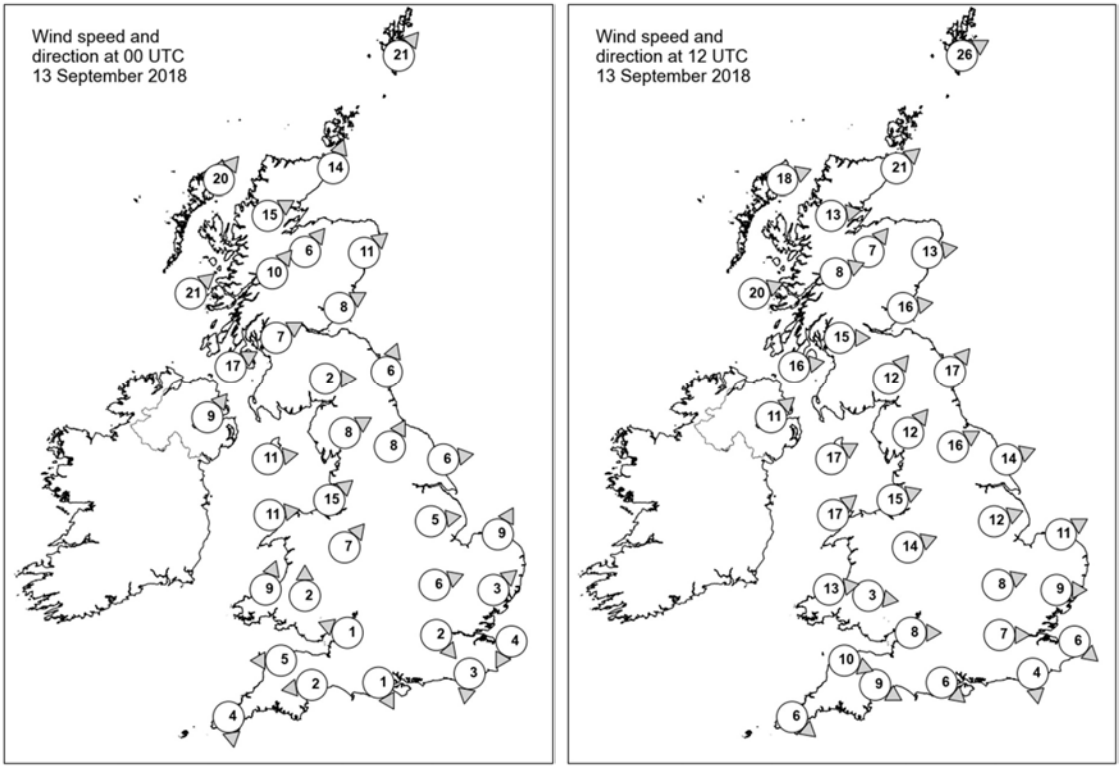

Daily Weather Summary for Thursday 13 September 2018

Selected UK readings at (L) 0000 and (R) 1200 UTC

STATIONS		0000 UTC						1200 UTC					
NO	SITE	PRESS	WDIR	WSPD	CLOUD	TEMP	TDEW	PRESS	WDIR	WSPD	CLOUD	TEMP	TDEW
1	Lerwick	1008.8	SW	21	7	10.3	8.7	1004.5	WSW	26	6	11.8	9.0
2	Wick	1011.4	SSW	14	8	11.0	7.1	1009.1	SW	21	3	13.5	6.7
3	Stornoway	1009.1	SW	20	8	11.0	9.3	1010.9	WSW	18	7	13.1	6.9
4	Loch Glascarnoch	1012.3	WSW	15	8	9.0	6.7	1011.4	W	13	8	10.6	5.5
5	Aviemore	1014.0	SW	6	4	9.0	5.2	1012.4	SW	7	6	12.2	7.0
6	Dyce	1015.1	SW	11	8	10.7	5.2	1012.3	W	13	8	14.6	5.6
7	Tulloch Bridge	1015.5	SW	10	7	10.2	5.0	1013.9	WSW	8	7	11.6	4.9
8	Tiree	1014.9	SW	21	8	11.5	9.3	1014.5	WSW	20	8	12.7	7.5
9	Leuchars	1017.3	WSW	8	2	9.1	7.2	1014.1	W	16	7	14.1	10.2
10	Bishopton	1017.8	WSW	7	7	11.1	7.0	1016.0	W	15	7	12.8	7.5
11	Machrihanish	1018.7	WSW	17	8	11.7	8.1	1016.9	W	16	8	12.7	9.7
12	Boulmer	1019.8	SSW	6	7	11.1	7.8	1017.0	SW	17	7	14.3	10.7
13	Eskdalemuir	1020.6	W	2	5	5.5	5.3	1017.5	SW	12	8	12.0	8.1
14	Aldergrove	1020.6	SW	9	7	10.6	7.8	1018.5	SW	11	7	13.0	9.8
15	Shap	1021.4	WSW	8	8	10.1	8.1	1019.6	SW	12	8	12.0	10.1
16	Leeming	1022.0	SSW	8	7	11.2	7.7	1019.7	WSW	16	6	16.5	7.8
17	Ronaldsway	1021.6	W	11	1	12.2	7.0	1020.3	WSW	17	7	14.1	10.9
18	Bridlington	1022.0	W	6	0	9.1	6.6	1019.8	WSW	14	4	17.9	7.7
19	Crosby	1022.9	SW	15	0	13.9	10.0	1022.0	WSW	15	1	16.2	9.6
20	Valley	1023.1	W	11	7	13.4	8.8	1022.4	SW	17	7	15.2	10.8
21	Waddington	1023.5	W	5	0	9.9	5.6	1021.6	WSW	12	2	16.5	6.8
22	Shawbury	1024.1	SW	7	3	8.1	7.3	1022.6	WSW	14	3	16.0	8.6
23	Weybourne	1023.3	SSW	9	0	9.0	7.6	1021.9	WSW	11	2	18.8	7.3
24	Bedford	1024.2	WSW	6	0	9.0	7.0	1022.7	WSW	8	4	17.3	6.8
25	Aberporth	1024.7	SSW	9	0	8.5	7.4	1023.9	W	13	0	14.7	8.9
26	Sennybridge	1026.3	S	2	0	4.0	3.7	1023.8	W	3	5	13.7	8.2
27	Wattisham	1024.0	SW	3	4	8.6	7.4	1022.6	W	9	1	17.6	7.2
28	Filton	1024.6	ESE	1	0	9.0	7.9	1024.0	W	8	1	17.5	7.8
29	Heathrow	1024.2	NW	2	0	9.2	8.3	1023.2	W	7	0	19.5	5.0
30	Manston	1023.4	NNE	4	0	12.0	9.7	1023.5	NW	6	2	16.7	8.8
31	Chivenor	1025.5	E	5	0	8.1	7.5	1025.0	WNW	10	2	16.7	8.4
32	Exeter	1025.2	E	2	1	6.4	6.3	1024.6	WNW	9	7	16.3	8.7
33	Herstmonceux	1023.7	N	3	0	9.4	8.6	1023.3	N	4	0	18.0	8.1
34	Hurn	1024.7	NNW	1	1	5.4	5.1	1023.9	NW	6	4	17.8	8.7
35	Camborne	1025.9	N	4	5	12.1	9.7	1025.9	NW	6	6	14.6	9.4

Daily Weather Summary for Thursday 13 September 2018

Selected European readings at (L) 0000 and (R) 1200 UTC

STATIONS		0000 UTC						1200 UTC					
NO	SITE	PRESS	WDIR	WSPD	CLOUD	TEMP	TDEW	PRESS	WDIR	WSPD	CLOUD	TEMP	TDEW
1	Murmansk	987.1	NW	8	8	9.9	9.3	996.0	NNW	10	7	9.7	7.4
2	Helsinki	-	-	-	6	-	-	-	-	-	2	-	-
3	Stockholm	1008.4	WSW	10	-	12.3	8.6	1013.5	SW	10	-	17.0	6.2
4	Oslo	1010.5	WSW	12	-	9.9	4.1	1012.1	SSW	10	5	16.0	5.0
5	Reykjavik	-	-	-	3	-	-	1004.1	N	5	3	9.6	3.8
6	Moscow	1012.0	SSW	2	0	18.2	13.0	1015.8	W	2	2	20.5	6.0
7	Kiev	1021.0	WSW	4	0	17.2	11.3	1019.7	W	2	7	21.6	16.1
8	Warsaw	1018.6	NNE	10	2	17.8	14.8	1019.4	NNE	8	7	22.1	13.3
9	Berlin	1021.6	NNE	4	-	15.5	9.8	1021.4	E	6	-	15.5	10.9
10	De Bilt	1022.8	N	2	8	11.9	11.9	1022.1	NNW	6	0	18.2	8.6
11	Dublin	1023.1	WSW	6	5	10.2	6.9	1021.0	W	14	7	15.3	9.4
12	Cork	1025.9	SW	6	3	8.1	6.7	1024.1	SW	10	7	14.7	9.5
13	Sofia	1020.8	-	0	2	14.0	9.9	1015.3	E	2	5	22.3	11.5
14	Belgrade	1019.4	S	2	0	19.1	12.1	1015.9	SE	4	4	29.6	12.5
15	Budapest	1019.5	NE	2	0	16.8	14.3	1017.1	ESE	2	7	27.3	13.6
16	Prague	1018.2	N	2	-	17.5	10.9	1018.2	N	4	8	19.4	13.7
17	Munich	1018.5	SSW	2	0	16.4	14.0	1016.5	ENE	2	8	23.0	13.4
18	Strasbourg	1018.5	E	2	8	19.7	12.9	1018.3	N	8	8	22.8	14.6
19	Paris	1020.7	N	7	7	18.1	14.8	1021.7	NNW	7	8	16.5	13.8
20	Jersey	1023.5	NNE	8	8	14.5	13.3	1024.7	NNE	10	1	17.1	9.5
21	Milan	1017.5	E	2	-	20.3	16.6	1015.3	SSE	3	0	27.8	19.6
22	Marseille	1019.1	S	1	6	21.6	18.6	1016.5	W	8	-	27.3	16.6
23	Bordeaux	1021.7	WSW	6	-	17.2	16.6	1021.8	NW	9	8	23.5	15.0
24	Rome	1017.5	E	1	6	20.1	19.3	1015.0	NE	11	7	25.9	17.1
25	Ajaccio	1019.0	E	4	8	22.0	15.6	1016.2	SSW	5	8	26.1	18.5
26	Barcelona	1018.7	N	8	3	20.9	18.3	1018.7	SW	13	1	27.0	19.1
27	Majorca	1018.5	WSW	10	3	25.1	22.8	1017.2	E	4	5	29.8	19.2
28	Madrid	1019.7	N	3	0	19.7	16.0	1016.4	S	5	1	30.2	10.6
29	Lisbon	1019.5	-	-	-	23.9	7.9	1018.0	SSW	4	0	30.6	16.7
30	Athens	1014.8	N	5	-	22.3	13.2	1012.9	WSW	8	-	26.8	13.9
31	Malta	1017.7	NE	3	3	24.7	17.2	1016.7	W	11	5	29.1	17.5
32	Gibraltar	1020.0	SW	4	0	23.4	21.5	1018.8	SSW	16	1	27.1	19.9

Daily Weather Summary for Thursday 13 September 2018

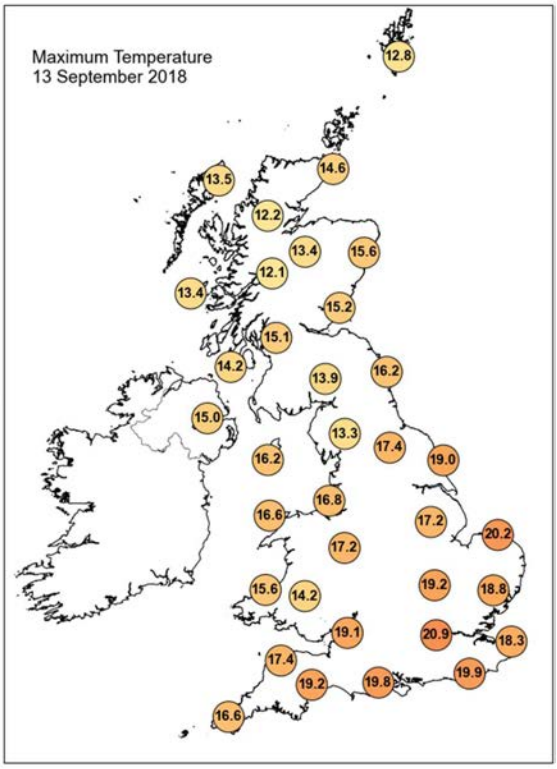

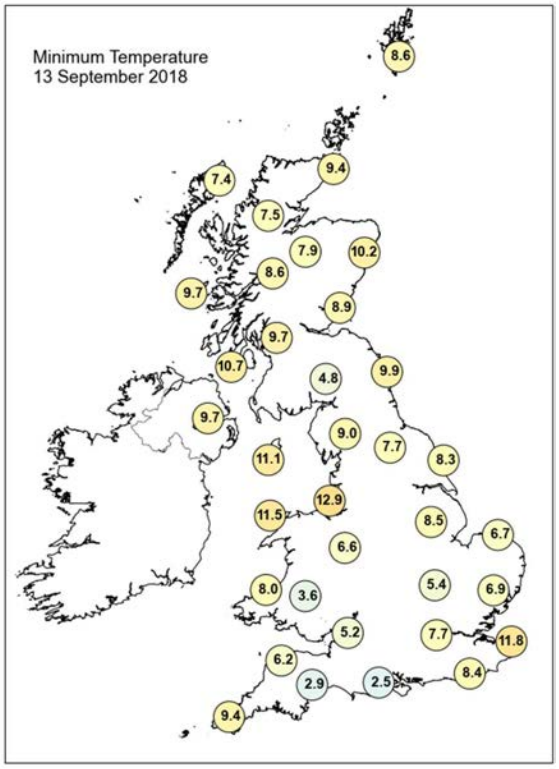

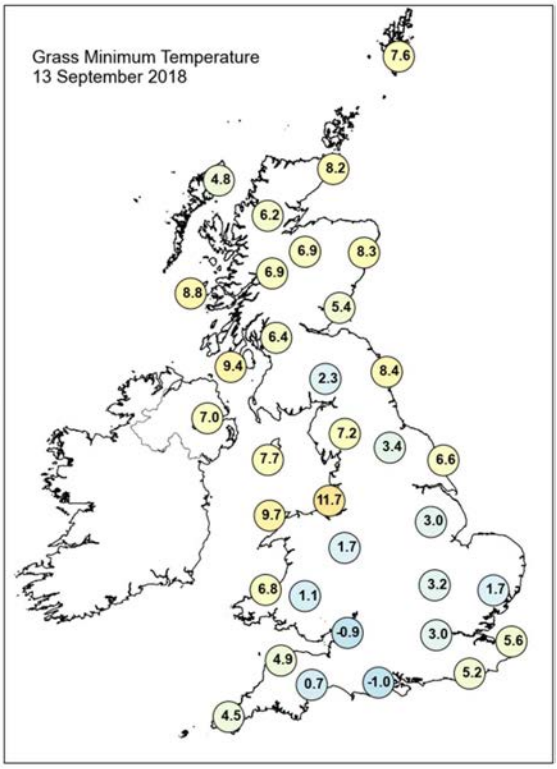

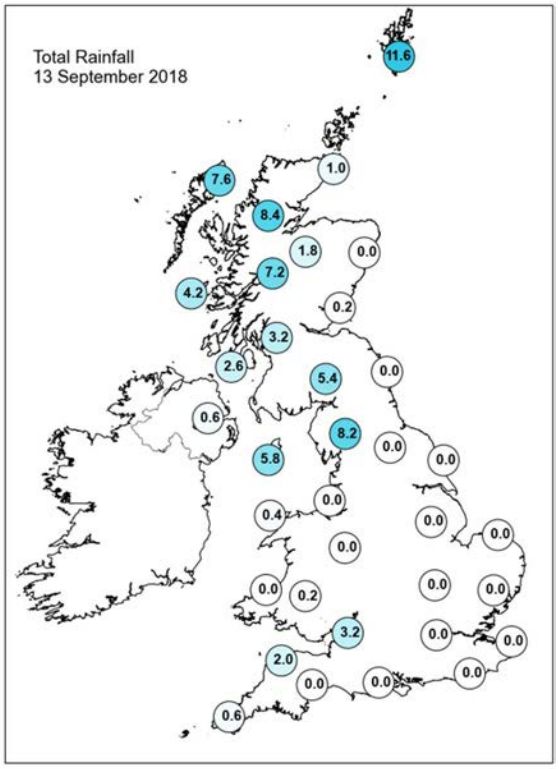

Daily Weather Summary for Thursday 13 September 2018

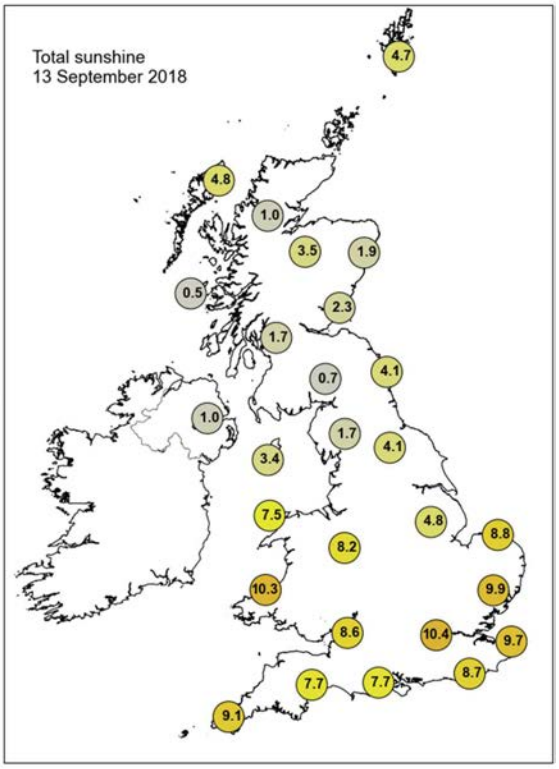

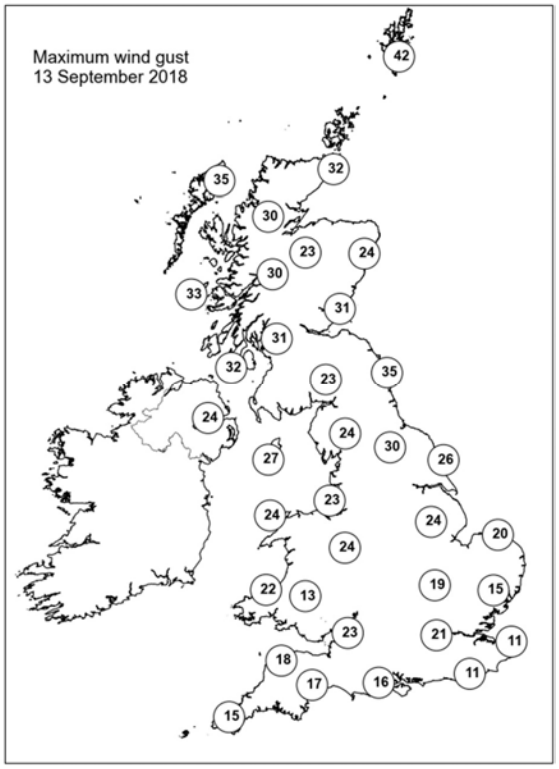

None of the selected stations observed a day of sleet or snow falling or non-zero snow depth at 0900 UTC.

Daily Weather Summary for Friday 14 September 2018

This day's summary created 25/09/2018 11:02

Summary of the UK Weather for Friday 14 September 2018

Frequent spells of heavy, showery rain pushed across Scotland during the early hours of Friday morning, with a secondary zone coming in across Northern Ireland and northern England. It was breezy across the north too with the strongest winds around west facing coasts and hills. Further south, skies were much cloudier so it didn't get as cold as the previous night. A few showers pushed across south Wales and into southwest England, but generally it was dry in the south with lighter winds. Northern parts were largely cloudy with further rain at times, though it did turn drier and clearer later. Towards the southeast it remained a fine day, whilst further west some showers edged across the country.

Daily Extremes

Highest Maximum	**20.4°C** Plymouth, Mountbatten (Devon, 50 mAMSL)
Lowest Maximum	**10.9°C** Dalwhinnie No 2 (Inverness-shire, 351 mAMSL)
Highest Minimum	**14.0°C** Isle Of Portland (Dorset, 52 mAMSL)
Lowest Minimum	**6.0°C** Shoreham Airport (West Sussex, 2 mAMSL)
Lowest Grass Minimum	**0.2°C** Wallingford (Oxfordshire, 47 mAMSL)
Most Rainfall	**18.0mm** Leek, Thorncliffe (Staffordshire, 298 mAMSL)
Most Sunshine	**7.8hr** Stornoway Airport (Western Isles, 15 mAMSL)
Highest Gust	**36Kt 41mph** Fair Isle (Shetland, 57 mAMSL) also Sella Ness (Shetland, 7 mMASL) also Killowen (Down, 4 mMASL)
Highest Gust (mountain)	**63Kt 72mph** Cairngorm Summit (Inverness-shire, 1237 mAMSL)
Greatest Snow Depth at 0900 UTC	No non-zero values

mAMSL refers to station elevation in metres above mean sea level.

Daily Weather Summary for Friday 14 September 2018

North Atlantic and Europe analysis charts and satellite images at 0000 UTC

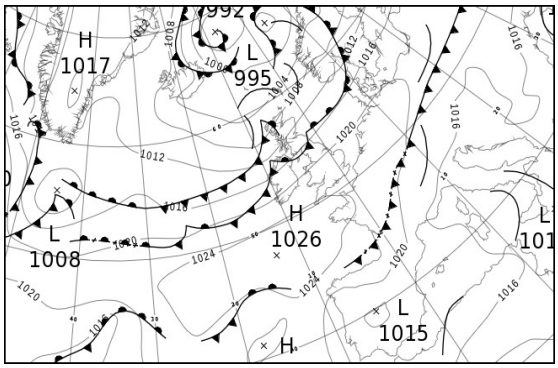

North Atlantic and Europe analysis charts and satellite images at 1200 UTC

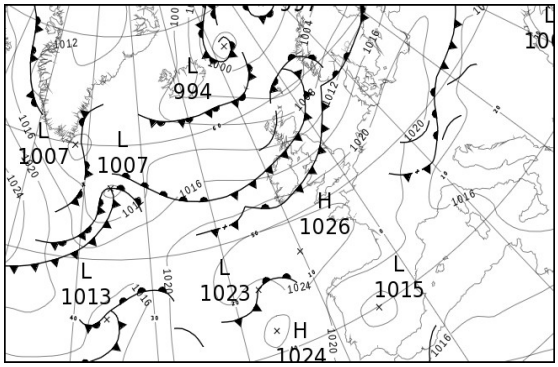

All satellite imagery copyright Met Office and EUMETSAT (European Organisation for the Exploitation of Meteorological Satellites). These show infra-red images from the geostationary MSG satellite. The rainfall rates are derived from both rain-radar and satellite data.

Daily Weather Summary for Friday 14 September 2018

UK satellite and rain-radar precipitation rates at (L) 0000 and (R) 1200 UTC



UK wind speed and direction at (L) 0000 and (R) 1200 UTC

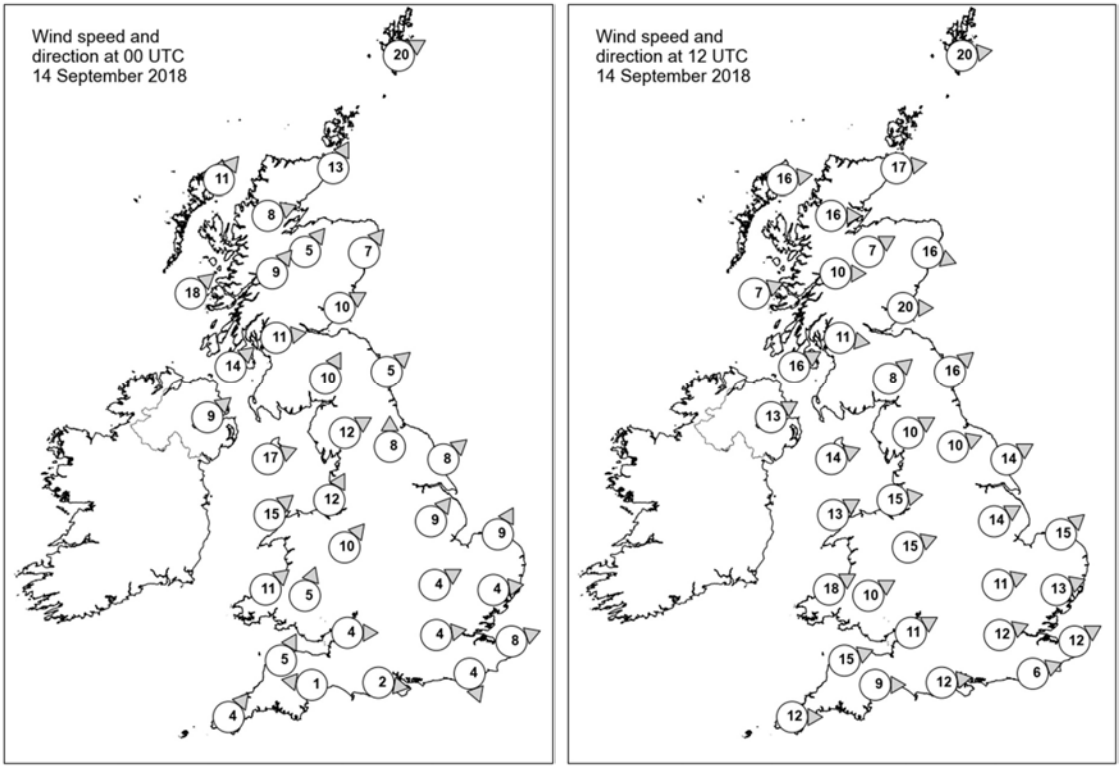

Daily Weather Summary for Friday 14 September 2018

Selected UK readings at (L) 0000 and (R) 1200 UTC

STATIONS		0000 UTC						1200 UTC					
NO	SITE	PRESS	WDIR	WSPD	CLOUD	TEMP	TDEW	PRESS	WDIR	WSPD	CLOUD	TEMP	TDEW
1	Lerwick	1004.9	WSW	20	7	9.7	8.1	1003.0	W	20	5	11.5	8.1
2	Wick	1008.2	SSW	13	8	9.8	6.2	1007.3	W	17	6	9.6	5.9
3	Stornoway	1007.3	SW	11	8	10.0	9.1	1009.8	W	16	4	12.3	6.3
4	Loch Glascarnoch	1009.0	WSW	8	8	9.4	7.1	1010.0	W	16	7	8.1	5.9
5	Aviemore	1010.5	SW	5	8	8.9	7.7	1009.6	WSW	7	4	11.8	3.0
6	Dyce	1011.3	SW	7	7	10.4	6.5	1008.8	WNW	16	8	15.1	3.2
7	Tulloch Bridge	1011.6	SW	9	8	9.9	7.7	1011.8	W	10	7	9.1	4.2
8	Tiree	1010.7	SW	18	8	12.0	9.5	1011.8	WSW	7	8	10.0	7.5
9	Leuchars	1012.6	WSW	10	8	11.6	9.7	1010.2	W	20	7	15.6	6.2
10	Bishopton	1013.5	W	11	8	10.8	9.8	1011.5	W	11	7	13.7	10.1
11	Machrihanish	1014.3	SW	14	8	11.8	9.9	1012.1	WSW	16	8	14.0	10.9
12	Boulmer	1015.7	SW	5	8	12.4	9.9	1012.4	SW	16	6	14.4	9.8
13	Eskdalemuir	1015.4	SSW	10	8	10.8	9.8	1013.3	SW	8	7	11.8	9.9
14	Aldergrove	1016.0	SW	9	8	11.9	10.3	1014.2	WSW	13	8	14.2	9.9
15	Shap	1016.9	WSW	12	8	11.5	9.5	1014.9	WSW	10	8	12.5	8.4
16	Leeming	1017.6	S	8	8	12.6	10.0	1015.3	WSW	10	8	14.6	9.8
17	Ronaldsway	1017.3	WSW	17	7	13.7	10.0	1015.8	WSW	14	7	14.8	11.3
18	Bridlington	1018.3	SW	8	8	14.3	8.9	1015.3	WSW	14	7	16.4	10.7
19	Crosby	1019.0	SSW	12	7	14.8	11.3	1017.3	W	15	8	15.0	11.9
20	Valley	1019.3	SW	15	8	14.3	10.8	1017.5	WSW	13	7	14.5	12.4
21	Waddington	1020.0	SW	9	6	12.6	7.8	1017.2	WSW	14	7	16.4	10.0
22	Shawbury	1020.5	SW	10	7	12.7	9.5	1018.1	WSW	15	8	14.3	11.7
23	Weybourne	1020.4	SSW	9	7	10.9	7.5	1018.0	SW	15	5	17.8	9.1
24	Bedford	1021.6	WSW	4	8	13.1	7.6	1019.2	WSW	11	8	17.4	9.0
25	Aberporth	1021.5	SW	11	8	12.5	10.3	1019.4	WSW	18	8	15.1	10.8
26	Sennybridge	1022.3	SSW	5	8	9.7	8.5	1019.8	WSW	10	8	13.8	10.6
27	Wattisham	1021.5	W	4	8	11.8	8.7	1019.3	WSW	13	7	16.3	8.9
28	Filton	1022.4	W	4	8	12.9	8.3	1020.9	WSW	11	8	14.1	12.9
29	Heathrow	1022.3	W	4	0	11.1	7.2	1020.6	WSW	12	8	17.2	8.6
30	Manston	1022.0	WSW	8	0	10.2	8.0	1020.7	WSW	12	8	18.2	9.2
31	Chivenor	1022.9	SSW	5	8	13.8	10.2	1021.7	WSW	15	5	16.5	12.5
32	Exeter	1023.4	E	1	8	10.4	8.5	1021.6	W	9	8	16.9	9.7
33	Herstmonceux	1022.4	NNW	4	3	11.4	7.5	1021.6	WSW	6	8	16.3	9.7
34	Hurn	1023.0	W	2	7	11.4	8.6	1021.6	W	12	7	17.4	9.0
35	Camborne	1024.1	SW	4	7	11.7	10.1	1023.1	W	12	5	15.8	10.4

Daily Weather Summary for Friday 14 September 2018

Selected European readings at (L) 0000 and (R) 1200 UTC

STATIONS		0000 UTC						1200 UTC					
NO	SITE	PRESS	WDIR	WSPD	CLOUD	TEMP	TDEW	PRESS	WDIR	WSPD	CLOUD	TEMP	TDEW
1	Murmansk	1002.0	N	2	8	8.9	7.6	1001.6	SSE	4	8	8.9	7.9
2	Helsinki	-	-	-	6	-	-	-	-	-	7	-	-
3	Stockholm	1012.9	SW	6	-	11.1	7.8	1011.6	SW	10	-	17.4	7.4
4	Oslo	1008.8	SW	4	-	10.9	7.0	1009.3	SSW	10	7	15.5	6.3
5	Reykjavik	-	-	-	4	-	-	1006.2	SSW	3	1	8.5	1.4
6	Moscow	1019.9	-	0	5	9.4	7.5	1019.3	SSE	2	1	21.1	4.3
7	Kiev	1017.9	SW	2	0	16.4	14.1	1016.3	SW	2	6	25.0	14.3
8	Warsaw	1019.0	ESE	6	7	13.8	13.1	1019.6	NNE	4	7	18.2	13.6
9	Berlin	1020.7	N	2	-	13.9	11.8	1020.8	S	2	-	18.2	10.3
10	De Bilt	1021.9	-	0	1	7.0	6.9	1019.8	SW	8	6	19.3	8.2
11	Dublin	1018.6	SW	12	7	12.0	9.0	1016.8	W	12	4	14.7	9.9
12	Cork	1021.6	SW	8	7	10.7	9.8	1019.7	WSW	10	7	16.3	11.4
13	Sofia	1015.9	-	0	2	13.4	10.0	1013.7	E	2	6	24.4	8.4
14	Belgrade	1015.0	SE	2	0	19.9	12.7	1015.0	E	2	5	28.8	13.1
15	Budapest	1015.5	NNE	4	6	18.3	14.8	1015.6	SW	4	7	28.6	12.9
16	Prague	1018.4	N	4	-	15.4	14.0	1019.8	N	4	7	17.3	12.7
17	Munich	1017.9	W	4	7	17.3	14.8	1019.8	NNE	4	8	18.0	13.3
18	Strasbourg	1019.9	NNE	3	8	15.4	14.9	1020.6	NNW	2	8	19.4	15.1
19	Paris	1022.4	NNW	7	7	15.9	11.1	1022.3	NW	5	5	19.7	8.1
20	Jersey	1024.2	NW	6	0	11.6	9.5	1024.0	W	11	8	16.8	9.8
21	Milan	1015.2	-	0	-	20.9	18.7	1015.6	N	3	2	28.5	17.8
22	Marseille	1015.0	W	8	-	23.1	18.6	1016.4	W	13	-	28.0	17.2
23	Bordeaux	1022.1	WSW	4	-	16.0	15.4	1021.9	N	6	8	22.7	14.3
24	Rome	1015.0	N	3	6	21.0	18.5	-	W	9	1	27.2	17.4
25	Ajaccio	1016.5	NE	4	-	18.9	16.5	1017.1	SW	8	-	27.8	20.4
26	Barcelona	1017.8	W	5	0	23.5	20.0	1019.0	SE	8	6	27.4	20.4
27	Majorca	1018.3	-	0	2	20.0	18.0	1019.4	WSW	11	4	28.3	20.8
28	Madrid	1016.7	ENE	5	0	22.3	11.4	1015.3	S	4	4	29.4	14.3
29	Lisbon	-	-	-	-	-	-	1006.3	SW	4	1	26.7	18.6
30	Athens	1014.5	N	1	-	21.3	13.4	1015.8	SSW	5	3	28.8	14.8
31	Malta	1015.5	NW	6	5	25.1	15.3	1015.8	W	9	6	28.9	18.7
32	Gibraltar	1018.0	W	10	7	22.6	19.6	1018.8	E	10	8	22.7	21.3

Daily Weather Summary for Friday 14 September 2018

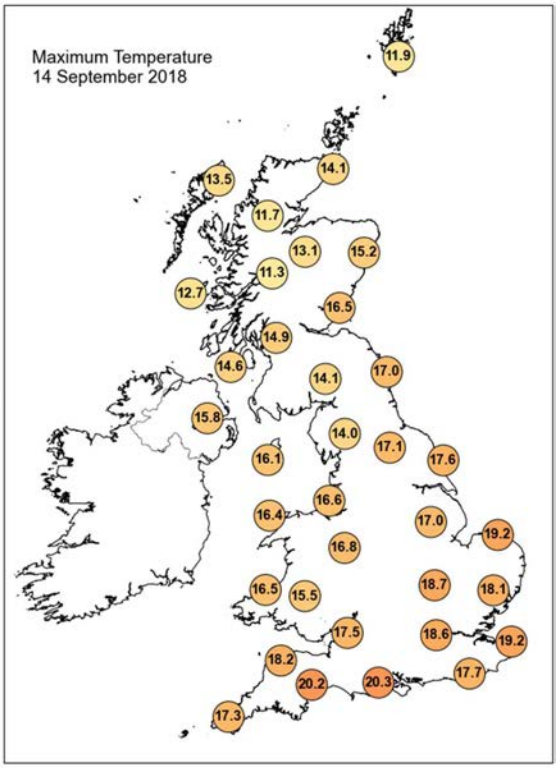

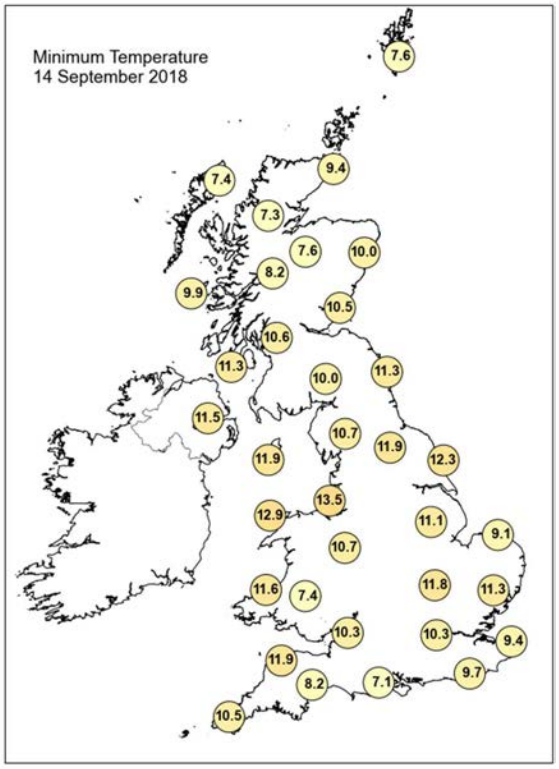

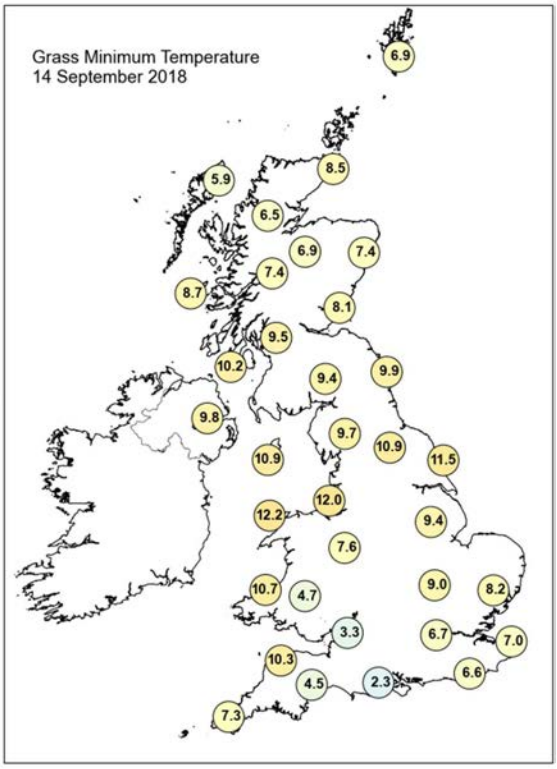

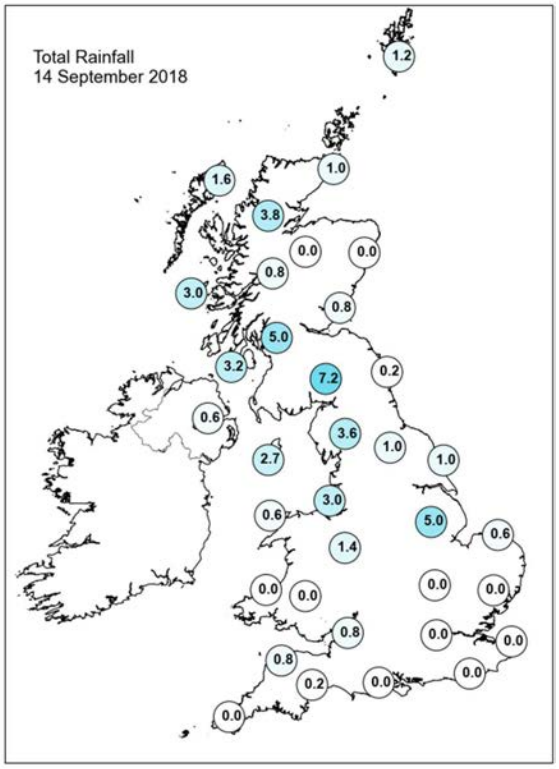

Daily Weather Summary for Friday 14 September 2018

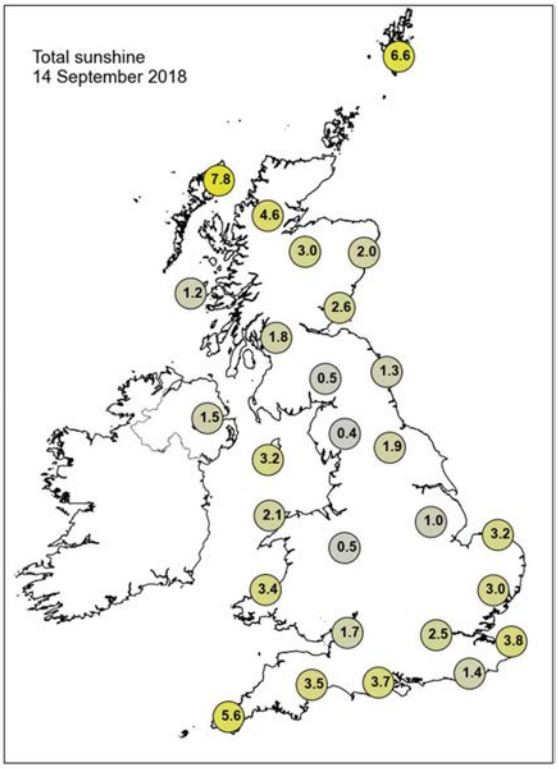

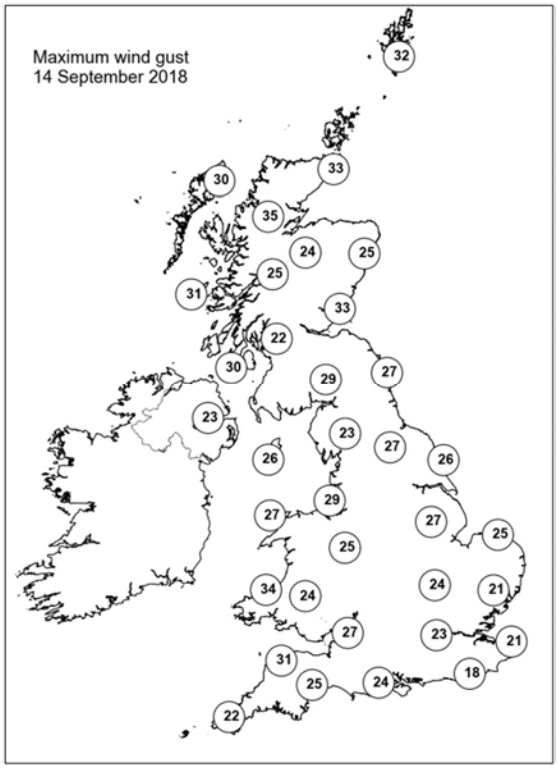

None of the selected stations observed a day of sleet or snow falling or non-zero snow depth at 0900 UTC.

Daily Weather Summary for Saturday 15 September 2018

This day's summary created 22/09/2018 03:00

Summary of the UK Weather for Saturday 15 September 2018

Saturday began with high pressure centred over the Bay of Biscay and weak, waving front straddling central parts of the UK. Much of the UK was dry with clear spells through the small hours of Saturday morning. The frontal band across northern England gave some cloud and outbreaks of rain, these mainly affected western counties. Atlantic showers affected northwest and northern Scotland. By dawn mist and fog had developed across prone areas of England. Through daylight hours cloud and rain moved into Northern Ireland from the front straddling the central parts of the UK. A few showers also affected northern Wales. Across northern Scotland showers continued to move eastwards from the Atlantic. It remained dry across the southern half of the UK with some spells of sunshine. Later on Saturday afternoon more persistent rain moved into western Scotland and Northern Ireland. On Saturday evening the cloud and rain continued its southeastward progress across Scotland and Northern Ireland. It remained predominantly dry across England and Wales. It was rather cloudy across western parts with some clear spells in the east.

Daily Extremes

Highest Maximum	**22.1°C** Heathrow (Greater London, 25 mAMSL)
Lowest Maximum	**12.6°C** Malham Tarn (North Yorkshire, 381 mAMSL)
Highest Minimum	**14.6°C** Isle Of Portland (Dorset, 52 mAMSL)
Lowest Minimum	**1.7°C** Balmoral (Aberdeenshire, 283 mAMSL) also Braemar No 2 (Aberdeenshire, 327 mMASL)
Lowest Grass Minimum	**-3.4°C** Fettercairn, Glensaugh No 2 (Kincardineshire, 171 mAMSL)
Most Rainfall	**39.4mm** Tyndrum No 3 (Perthshire (in Central Region), 168 mAMSL)
Most Sunshine	**9.8hr** Teignmouth (Devon, 3 mAMSL)
Highest Gust	**45Kt 52mph** Capel Curig No 3 (Gwynedd, 216 mAMSL)
Highest Gust (mountain)	**64Kt 74mph** Cairngorm Summit (Inverness-shire, 1237 mAMSL)
Greatest Snow Depth at 0900 UTC	No non-zero values

mAMSL refers to station elevation in metres above mean sea level.

Daily Weather Summary for Saturday 15 September 2018

North Atlantic and Europe analysis charts and satellite images at 0000 UTC

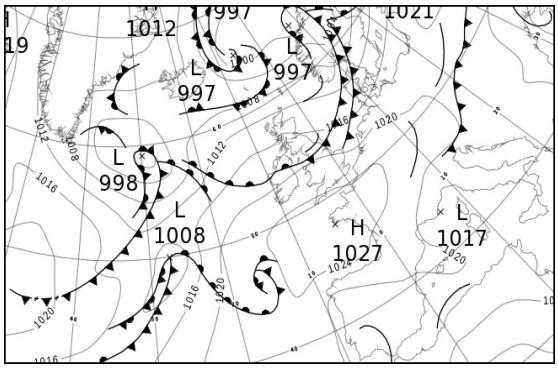



North Atlantic and Europe analysis charts and satellite images at 1200 UTC

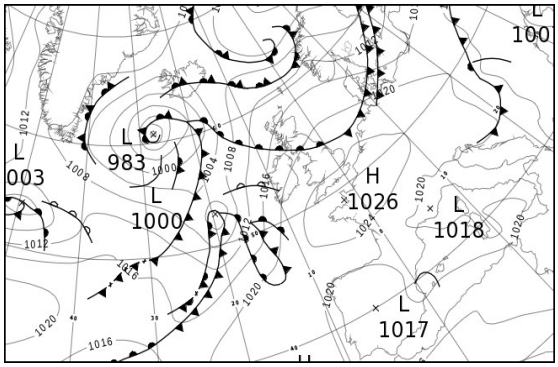



All satellite imagery copyright Met Office and EUMETSAT (European Organisation for the Exploitation of Meteorological Satellites). These show infra-red images from the geostationary MSG satellite. The rainfall rates are derived from both rain-radar and satellite data.

Daily Weather Summary for Saturday 15 September 2018

UK satellite and rain-radar precipitation rates at (L) 0000 and (R) 1200 UTC

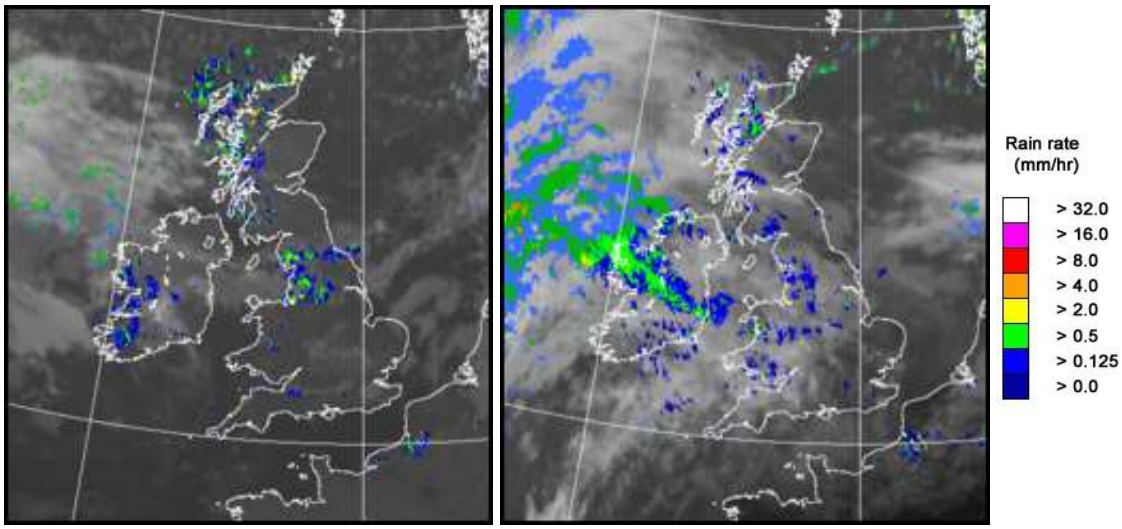

UK wind speed and direction at (L) 0000 and (R) 1200 UTC

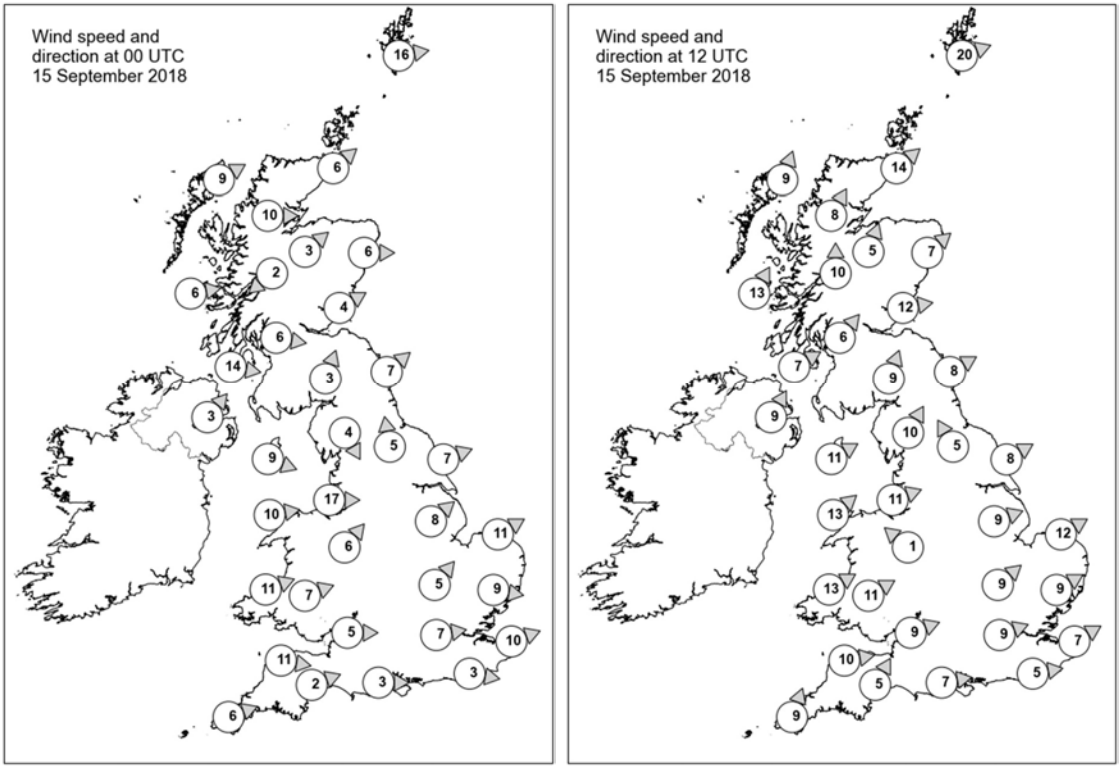

Daily Weather Summary for Saturday 15 September 2018

Selected UK readings at (L) 0000 and (R) 1200 UTC

STATIONS		0000 UTC						1200 UTC					
NO	SITE	PRESS	WDIR	WSPD	CLOUD	TEMP	TDEW	PRESS	WDIR	WSPD	CLOUD	TEMP	TDEW
1	Lerwick	1008.5	W	16	5	9.0	7.0	1012.6	WSW	20	4	11.7	8.9
2	Wick	1012.5	SW	6	0	6.6	4.9	1015.4	SW	14	5	14.2	5.3
3	Stornoway	1012.9	WSW	9	6	7.5	6.1	1015.8	SSW	9	8	12.0	7.8
4	Loch Glascarnoch	1014.8	W	10	5	6.8	5.6	1016.8	SSW	8	8	9.3	7.2
5	Aviemore	1015.4	SW	3	0	5.7	4.0	1016.4	SSW	5	6	14.3	5.7
6	Dyce	1014.5	W	6	0	8.5	3.7	1017.1	SW	7	4	14.2	4.0
7	Tulloch Bridge	1017.0	NE	2	8	5.8	5.6	1017.6	S	10	7	12.4	6.3
8	Tiree	1016.0	W	6	5	8.6	7.0	1016.5	SSW	13	8	13.2	10.1
9	Leuchars	1015.7	WSW	4	0	5.7	4.5	1018.2	W	12	7	13.9	6.7
10	Bishopton	1016.7	W	6	3	8.1	6.6	1018.5	SW	6	8	12.4	9.8
11	Machrihanish	1017.1	W	14	7	10.9	6.3	1018.1	WSW	7	8	14.1	10.4
12	Boulmer	1016.7	SW	7	1	7.6	6.5	1019.9	WSW	8	7	13.9	6.2
13	Eskdalemuir	1017.9	SSW	3	5	5.9	5.8	1020.3	SSW	9	8	11.4	7.8
14	Aldergrove	1018.8	SW	3	0	8.2	6.6	1018.8	SSW	9	4	14.3	10.7
15	Shap	1018.3	NNW	4	8	9.8	8.8	1021.0	SSW	10	8	11.3	9.3
16	Leeming	1018.0	S	5	4	11.0	8.5	1020.9	SSE	5	5	15.3	8.5
17	Ronaldsway	1018.9	WNW	9	7	12.4	9.0	1020.4	WSW	11	7	14.8	12.4
18	Bridlington	1017.7	WSW	7	7	11.9	8.9	1021.1	WSW	8	8	16.2	10.3
19	Crosby	1019.7	W	17	8	14.8	11.5	1021.6	WSW	11	8	16.6	12.5
20	Valley	1020.3	W	10	7	13.8	10.5	1021.5	SW	13	4	16.7	12.1
21	Waddington	1019.9	SW	8	1	11.2	10.4	1022.2	WSW	9	7	16.7	10.8
22	Shawbury	1020.9	SW	6	1	11.2	10.4	1022.6	SE	1	8	14.2	12.6
23	Weybourne	1019.6	WSW	11	8	12.9	11.7	1022.6	WSW	12	4	18.3	10.3
24	Bedford	1021.4	SW	5	7	12.4	9.7	1023.3	SW	9	3	19.2	10.0
25	Aberporth	1021.9	WSW	11	2	13.0	12.1	1023.0	WSW	13	8	15.9	11.5
26	Sennybridge	1022.6	WSW	7	7	11.1	10.6	1023.6	WSW	11	8	14.2	11.3
27	Wattisham	1021.1	W	9	1	11.8	9.9	1023.4	WSW	9	5	19.0	10.6
28	Filton	1022.6	W	5	1	12.3	10.2	1024.0	WSW	9	4	19.7	12.6
29	Heathrow	1022.2	W	7	0	13.0	11.0	1024.2	WSW	9	4	20.0	9.5
30	Manston	1022.0	WSW	10	0	12.8	10.5	1024.5	WSW	7	6	19.5	11.1
31	Chivenor	1023.2	W	11	7	14.9	11.6	1024.5	W	10	0	17.9	12.0
32	Exeter	1023.7	WSW	2	0	10.5	9.4	1024.2	SSW	5	7	19.0	9.1
33	Herstmonceux	1022.8	W	3	1	12.7	11.3	1024.7	W	5	2	19.5	11.0
34	Hurn	1023.6	W	3	0	11.7	10.4	1024.7	W	7	5	19.5	11.7
35	Camborne	1024.7	WSW	6	3	12.0	11.3	1024.7	SSW	9	7	16.5	11.8

Daily Weather Summary for Saturday 15 September 2018

Selected European readings at (L) 0000 and (R) 1200 UTC

STATIONS		0000 UTC						1200 UTC					
NO	SITE	PRESS	WDIR	WSPD	CLOUD	TEMP	TDEW	PRESS	WDIR	WSPD	CLOUD	TEMP	TDEW
1	Murmansk	1003.1	S	8	5	7.2	6.1	1005.4	SSW	10	2	13.9	4.9
2	Helsinki	-	-	-	5	-	-	-	-	-	8	-	-
3	Stockholm	1010.3	SSW	8	-	14.2	10.5	1009.2	WSW	12	-	17.0	7.7
4	Oslo	1005.2	SW	4	-	9.9	8.3	1010.4	W	8	5	16.7	2.0
5	Reykjavik	1004.8	E	2	1	3.9	0.2	1000.6	ESE	7	8	7.4	3.8
6	Moscow	1019.7	-	0	8	12.8	10.2	1017.7	ESE	2	2	23.1	6.4
7	Kiev	1016.1	N	2	2	17.9	14.4	1014.3	WSW	4	7	25.6	12.5
8	Warsaw	1019.2	-	0	7	15.0	13.8	1018.8	W	10	5	18.6	14.6
9	Berlin	1018.9	SSW	6	-	15.8	11.3	1021.1	WNW	12	-	20.2	8.4
10	De Bilt	1020.1	SW	8	8	14.2	11.3	1024.1	W	8	8	18.0	11.4
11	Dublin	1020.0	SW	6	6	11.4	10.5	1020.4	SW	8	7	15.4	10.2
12	Cork	1022.1	SW	10	6	11.3	10.9	1021.1	SSW	12	7	15.0	11.4
13	Sofia	1018.1	S	2	0	14.0	9.4	1015.9	SSE	2	5	25.6	9.9
14	Belgrade	1016.7	SSE	2	3	19.9	14.0	1019.1	N	4	5	27.2	15.6
15	Budapest	1017.3	NW	4	6	19.3	15.2	1019.2	WNW	12	2	24.3	13.2
16	Prague	1020.7	-	0	-	12.1	11.3	1021.7	N	4	6	20.7	9.8
17	Munich	1020.3	SSW	4	8	16.2	13.9	1023.0	WSW	6	7	19.5	11.8
18	Strasbourg	1022.2	WNW	5	8	17.0	11.9	1024.9	NNW	9	-	20.9	8.8
19	Paris	1025.1	NW	4	0	10.6	7.5	1026.1	N	3	5	21.2	9.1
20	Jersey	1025.4	WNW	9	7	15.0	12.0	1026.1	WSW	5	3	17.3	11.7
21	Milan	1017.2	NNW	3	-	21.8	18.3	1020.7	SE	5	5	26.5	19.9
22	Marseille	1017.7	NW	12	-	22.4	14.0	1018.9	W	10	-	26.4	14.2
23	Bordeaux	1023.6	WNW	2	-	13.8	11.1	1022.6	ENE	5	-	24.3	7.9
24	Rome	1017.9	NNW	2	0	19.0	18.3	1019.9	WSW	11	3	26.8	19.5
25	Ajaccio	1018.5	ENE	3	7	21.4	19.1	1020.1	SW	11	-	27.6	21.4
26	Barcelona	-	NNW	3	-	23.0	19.0	1021.4	SE	7	8	26.3	17.6
27	Majorca	1020.6	NE	2	6	21.0	19.3	1020.1	ESE	7	8	26.4	20.5
28	Madrid	-	E	3	-	24.0	13.0	1017.0	SW	4	1	27.8	13.3
29	Lisbon	1018.3	-	-	-	20.0	15.7	-	-	-	-	-	-
30	Athens	1016.1	N	2	-	22.0	16.6	1017.2	SSW	4	6	28.6	15.2
31	Malta	1016.7	WNW	2	1	22.5	19.3	1019.1	ENE	9	3	27.8	19.5
32	Gibraltar	1017.4	W	3	7	22.8	18.5	1017.8	E	7	3	25.1	20.5

Daily Weather Summary for Saturday 15 September 2018

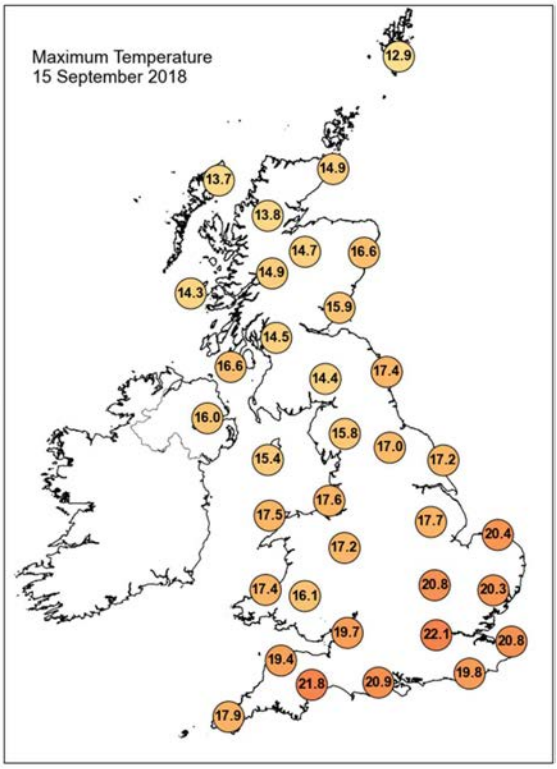

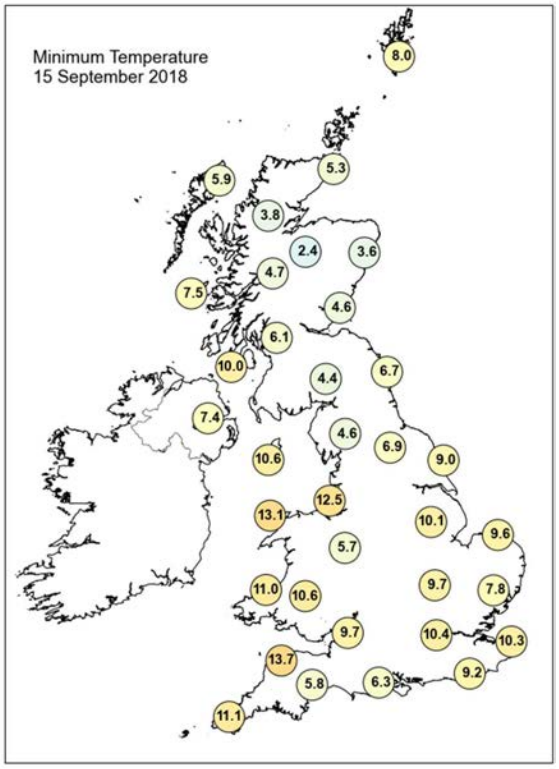

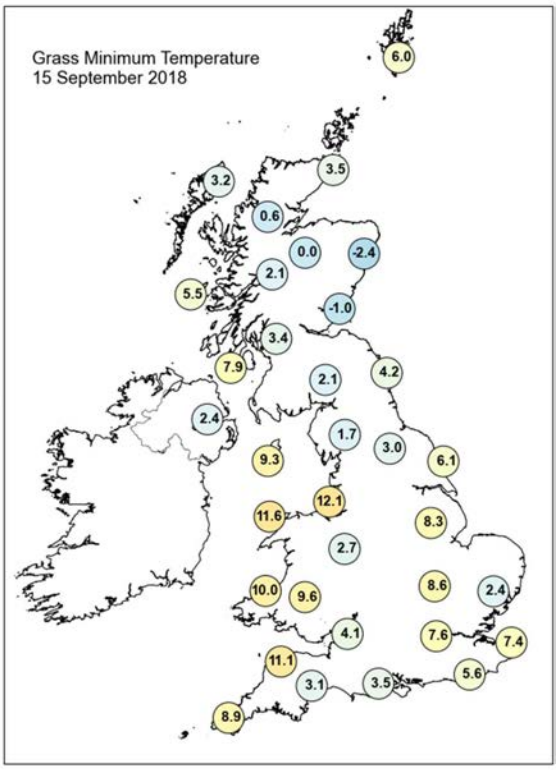

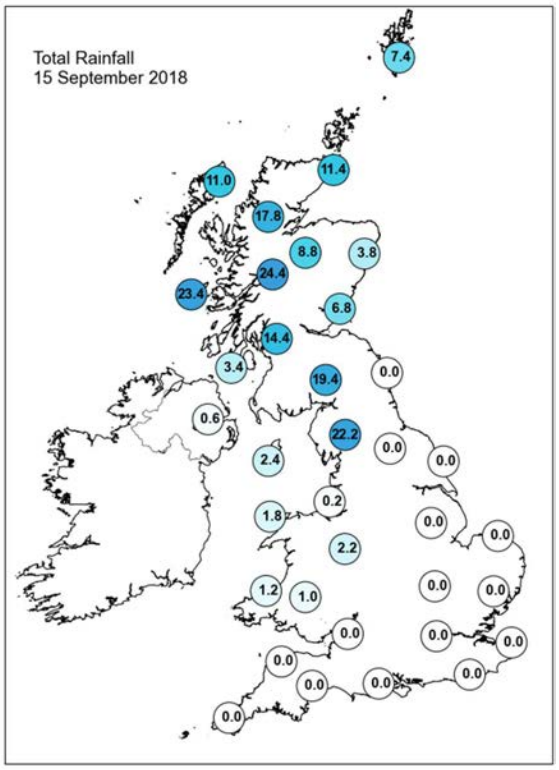

Daily Weather Summary for Saturday 15 September 2018

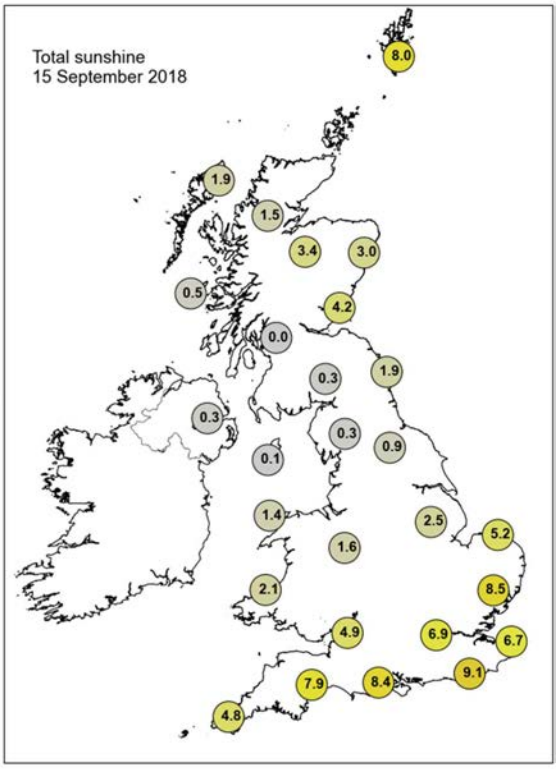

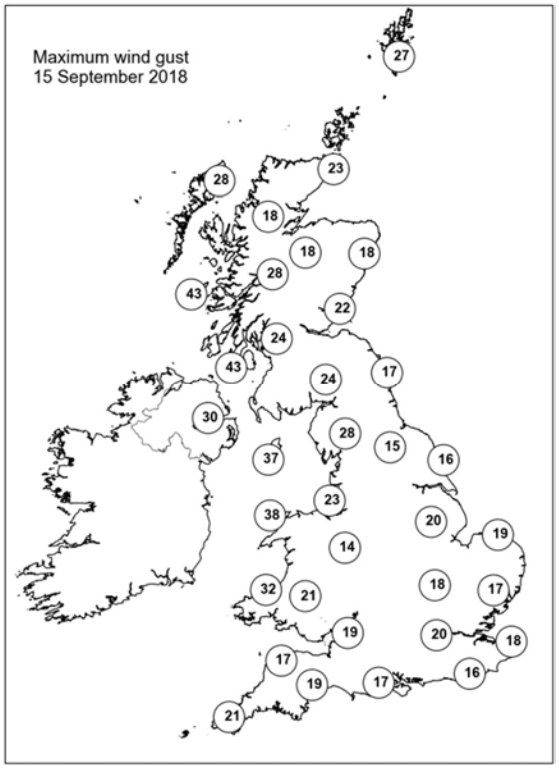

None of the selected stations observed a day of sleet or snow falling or non-zero snow depth at 0900 UTC.

Daily Weather Summary for Sunday 16 September 2018

This day's summary created 23/09/2018 03:00

Summary of the UK Weather for Sunday 16 September 2018

Rain across western and northern Scotland and Northern Ireland moved southeastwards across the rest of Scotland and into Wales and northern England buy dawn. The rest of the UK was mainly dry. It was windy in the northwest in association with the rain bearing frontal systems. However, winds were lighter across England where mist and fog formed through the small hours. The minimum temperature was 8.0 C at Frittenden in Kent. Sunday day saw the frontal system across Wales make slow progress into central and northern parts of England. It remained windy in the northwest with scattered showers across, mainly western Scotland. It stayed dry for much of England with some good sunny spells, especially in southeast England and East Anglia, where it was a warm day for September, with a maximum temperature of 24.3 C recorded at both Cambridge, also Northolt in London.

Daily Extremes

Highest Maximum	**24.3°C** Cambridge, Niab (Cambridgeshire, 26 mAMSL) also Northolt (Greater London, 33 mMASL)
Lowest Maximum	**11.6°C** Cluanie Inn No 3 (Ross & Cromarty, 223 mAMSL)
Highest Minimum	**15.9°C** Wight: St Catherines Point (Isle Of Wight, 20 mAMSL)
Lowest Minimum	**5.8°C** Baltasound No 2 (Shetland, 15 mAMSL)
Lowest Grass Minimum	**3.9°C** Ringmer, Bishops Lane (East Sussex, 23 mAMSL) also Frittenden (Kent, 38 mMASL)
Most Rainfall	**14.6mm** Sennybridge No 2 (Powys (south), 307 mAMSL)
Most Sunshine	**8.4hr** Wattisham (Suffolk, 89 mAMSL)
Highest Gust	**53Kt 61mph** Lerwick (Shetland, 82 mAMSL)
Highest Gust (mountain)	**73Kt 84mph** Cairngorm Summit (Inverness-shire, 1237 mAMSL)
Greatest Snow Depth at 0900 UTC	No non-zero values

mAMSL refers to station elevation in metres above mean sea level.

Daily Weather Summary for Sunday 16 September 2018

North Atlantic and Europe analysis charts and satellite images at 0000 UTC

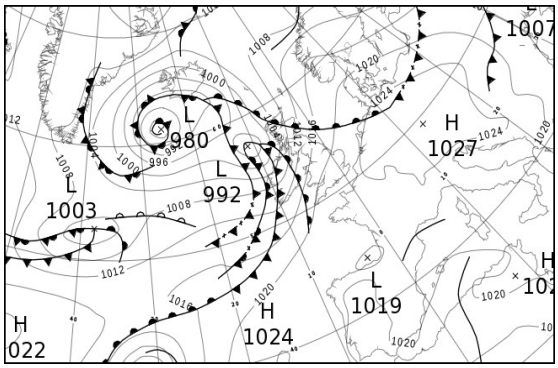

North Atlantic and Europe analysis charts and satellite images at 1200 UTC

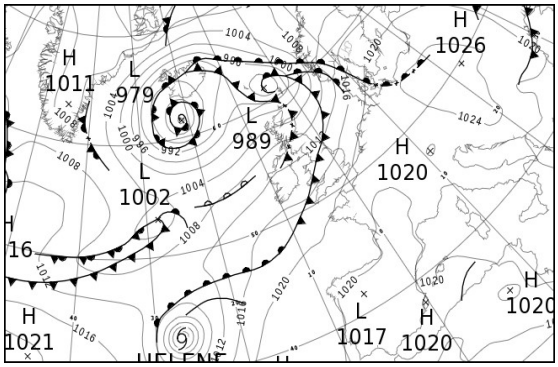



All satellite imagery copyright Met Office and EUMETSAT (European Organisation for the Exploitation of Meteorological Satellites). These show infra-red images from the geostationary MSG satellite. The rainfall rates are derived from both rain-radar and satellite data.

Daily Weather Summary for Sunday 16 September 2018

UK satellite and rain-radar precipitation rates at (L) 0000 and (R) 1200 UTC



UK wind speed and direction at (L) 0000 and (R) 1200 UTC

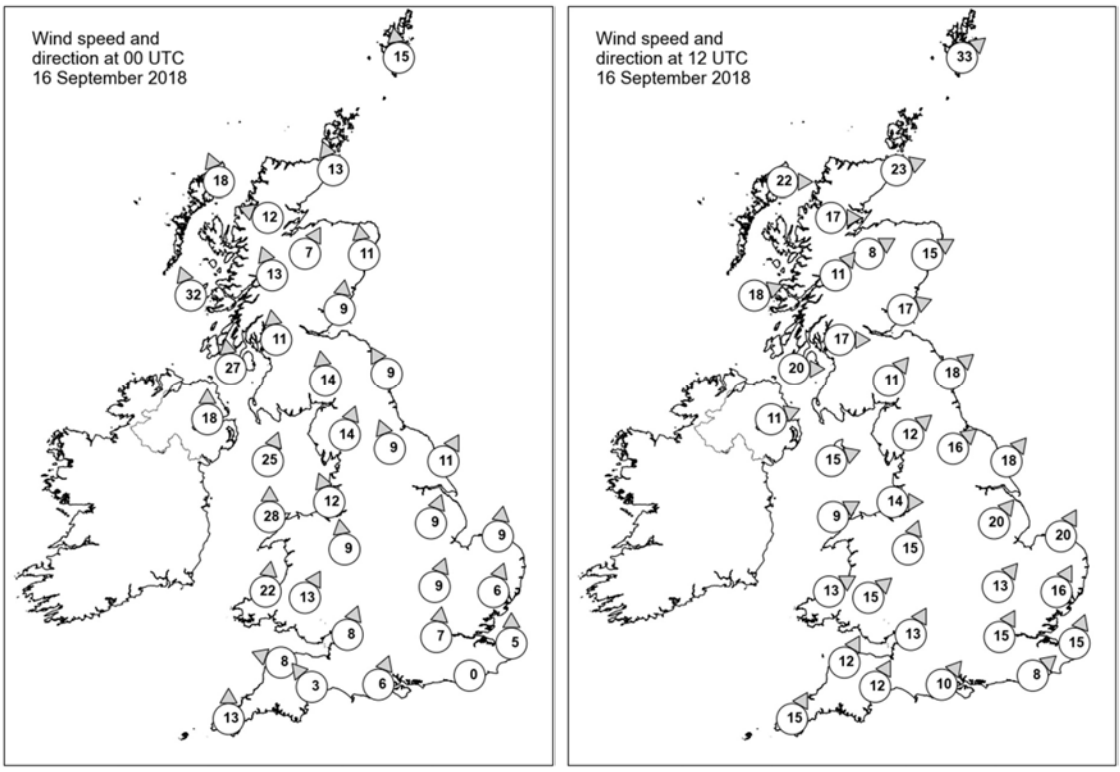

Daily Weather Summary for Sunday 16 September 2018

Selected UK readings at (L) 0000 and (R) 1200 UTC

STATIONS		0000 UTC						1200 UTC					
NO	SITE	PRESS	WDIR	WSPD	CLOUD	TEMP	TDEW	PRESS	WDIR	WSPD	CLOUD	TEMP	TDEW
1	Lerwick	1010.7	S	15	8	11.2	8.9	993.0	SW	33	8	12.4	11.6
2	Wick	1008.3	SSE	13	7	11.8	10.4	1001.2	WSW	23	5	14.7	9.6
3	Stornoway	1003.6	SSE	18	8	11.7	11.0	1005.0	W	22	7	12.7	6.5
4	Loch Glascarnoch	1006.6	ESE	12	7	9.0	8.7	1004.3	W	17	8	10.2	6.7
5	Aviemore	1007.7	SSW	7	8	11.4	9.1	1004.4	WSW	8	3	14.3	8.1
6	Dyce	1010.9	S	11	8	11.8	10.4	1004.2	WSW	15	7	15.4	9.6
7	Tulloch Bridge	1007.2	SSE	13	8	11.3	9.8	1007.0	SW	11	8	10.3	7.5
8	Tiree	1001.1	SSE	32	7	12.7	12.4	1007.5	WSW	18	6	12.5	8.1
9	Leuchars	1010.8	S	9	8	12.6	11.0	1006.2	WSW	17	7	15.6	11.4
10	Bishopton	1009.2	S	11	8	12.5	11.9	1008.4	W	17	6	11.9	10.3
11	Machrihanish	1006.3	S	27	8	13.9	12.7	1009.7	W	20	8	13.1	9.3
12	Boulmer	1014.3	SSE	9	8	13.0	10.7	1008.9	SW	18	0	17.5	10.4
13	Eskdalemuir	1012.6	S	14	8	11.9	10.9	1009.3	SW	11	6	14.6	10.1
14	Aldergrove	1007.7	S	18	7	14.8	11.8	1011.3	WSW	11	0	14.9	10.0
15	Shap	1014.8	SSW	14	8	11.9	9.6	1011.1	SW	12	0	15.8	9.5
16	Leeming	1016.7	SSE	9	7	13.2	11.0	1011.7	SW	16	8	17.3	12.6
17	Ronaldsway	1013.0	SSW	25	8	14.8	12.9	1012.0	WSW	15	7	15.1	11.0
18	Bridlington	1018.0	SSW	11	8	14.7	11.7	1011.8	SW	18	8	19.7	13.6
19	Crosby	1016.7	SSE	12	8	14.7	10.8	1013.8	W	14	8	15.2	13.2
20	Valley	1015.1	S	28	8	14.8	13.5	1013.3	WSW	9	2	16.5	12.7
21	Waddington	1019.4	SSW	9	8	14.4	9.8	1014.0	SW	20	7	19.6	13.5
22	Shawbury	1018.5	S	9	8	13.4	10.0	1013.8	SSW	15	8	18.6	15.4
23	Weybourne	1020.9	S	9	6	14.4	9.9	1015.5	SSW	20	1	22.2	11.1
24	Bedford	1021.3	SSW	9	3	13.7	10.2	1016.1	SW	13	5	20.3	13.4
25	Aberporth	1016.9	S	22	8	14.5	11.3	1014.4	WSW	13	7	17.0	16.7
26	Sennybridge	1019.6	SSW	13	7	12.6	9.3	1015.2	SW	15	8	16.0	15.7
27	Wattisham	1021.9	SSW	6	3	13.2	11.1	1017.3	SSW	16	2	21.6	13.1
28	Filton	1021.2	SSW	8	7	14.1	11.3	1016.8	SSW	13	7	19.8	14.5
29	Heathrow	1022.1	S	7	8	14.2	11.6	1017.9	SSW	15	8	21.7	9.4
30	Manston	1023.1	S	5	0	11.8	10.9	1019.2	SSW	15	8	20.1	12.2
31	Chivenor	1020.7	ESE	8	1	12.8	10.6	1016.8	SSW	12	8	18.6	16.3
32	Exeter	1021.4	SE	3	8	12.8	11.2	1017.6	SSW	12	8	18.8	15.1
33	Herstmonceux	1023.1	-	0	0	10.1	9.8	1019.6	SW	8	8	20.6	13.6
34	Hurn	1022.2	SSW	6	8	15.4	12.8	1018.8	SW	10	7	22.2	14.4
35	Camborne	1020.3	S	13	7	14.3	13.1	1017.1	SSW	15	8	18.1	16.9

Daily Weather Summary for Sunday 16 September 2018

Selected European readings at (L) 0000 and (R) 1200 UTC

STATIONS		0000 UTC						1200 UTC					
NO	SITE	PRESS	WDIR	WSPD	CLOUD	TEMP	TDEW	PRESS	WDIR	WSPD	CLOUD	TEMP	TDEW
1	Murmansk	1002.3	NNW	2	7	8.5	6.1	1000.1	SSE	10	7	12.6	4.0
2	Helsinki	1010.2	WNW	6	1	8.4	8.4	1013.1	W	10	3	16.4	5.8
3	Stockholm	1014.0	W	6	-	11.2	7.4	1016.2	WSW	12	-	16.1	3.7
4	Oslo	1015.3	SW	4	-	7.4	2.3	1015.1	SW	10	8	12.7	4.2
5	Reykjavik	990.4	E	12	8	7.3	4.1	985.7	ENE	5	5	10.3	4.0
6	Moscow	1013.6	-	0	8	14.3	9.5	1010.4	NNW	2	8	13.5	12.4
7	Kiev	1015.5	NNW	6	8	17.4	14.6	1018.3	N	8	6	19.4	10.1
8	Warsaw	1022.5	WSW	4	4	12.0	8.8	1024.8	W	8	3	17.7	8.6
9	Berlin	1025.1	WSW	2	-	11.8	10.3	1023.9	SW	4	-	20.9	8.3
10	De Bilt	1024.1	SSE	2	8	9.2	9.2	1021.1	SW	10	8	20.1	10.6
11	Dublin	1010.9	SSW	16	6	15.5	12.6	1013.2	WSW	10	7	15.8	10.3
12	Cork	1012.3	SSW	19	8	15.2	15.1	1014.9	WSW	6	6	15.9	10.1
13	Sofia	1020.3	WSW	4	1	17.7	12.6	1020.0	WNW	6	5	23.4	11.2
14	Belgrade	1022.9	W	2	0	18.2	12.0	1024.3	NNW	4	1	26.6	10.8
15	Budapest	1023.6	NNW	4	1	18.0	10.6	1025.1	NE	4	5	24.5	10.4
16	Prague	1026.7	WSW	2	-	10.1	6.9	1023.7	S	6	2	21.7	5.9
17	Munich	1025.9	NE	2	8	11.3	10.1	1020.8	E	8	0	22.1	11.7
18	Strasbourg	1025.1	NNE	3	-	9.9	8.5	1021.2	E	2	-	22.5	12.1
19	Paris	1023.8	ESE	2	1	13.1	8.0	1020.7	E	5	6	23.3	8.6
20	Jersey	1022.3	E	8	0	13.2	12.1	1020.5	SW	7	8	19.1	10.1
21	Milan	1022.0	ENE	4	2	21.6	18.3	1022.1	SE	6	4	27.0	18.3
22	Marseille	1021.1	E	3	-	20.9	15.4	1021.0	S	10	-	27.4	18.1
23	Bordeaux	1020.4	N	1	-	13.4	9.1	1019.7	ENE	3	-	27.9	10.6
24	Rome	-	E	4	4	20.0	18.9	1021.8	SSW	9	4	27.9	21.1
25	Ajaccio	1021.8	ENE	4	8	19.4	16.1	1021.1	SW	11	-	28.6	20.1
26	Barcelona	-	NNW	4	-	21.0	19.0	1020.5	S	6	3	27.8	18.7
27	Majorca	1019.9	ESE	4	8	22.2	20.7	1019.8	SW	14	7	28.3	22.5
28	Madrid	-	E	3	-	21.0	15.0	1017.9	SSE	4	1	27.6	14.1
29	Lisbon	-	-	-	-	-	-	1018.5	-	-	-	27.1	16.7
30	Athens	1017.6	NNE	2	-	22.3	14.9	1018.2	SSW	5	3	28.6	15.8
31	Malta	1021.0	-	0	1	22.9	19.5	1021.5	SW	7	4	28.0	19.7
32	Gibraltar	1019.9	ENE	11	7	22.6	21.1	1019.1	E	9	6	24.6	20.1

Daily Weather Summary for Sunday 16 September 2018

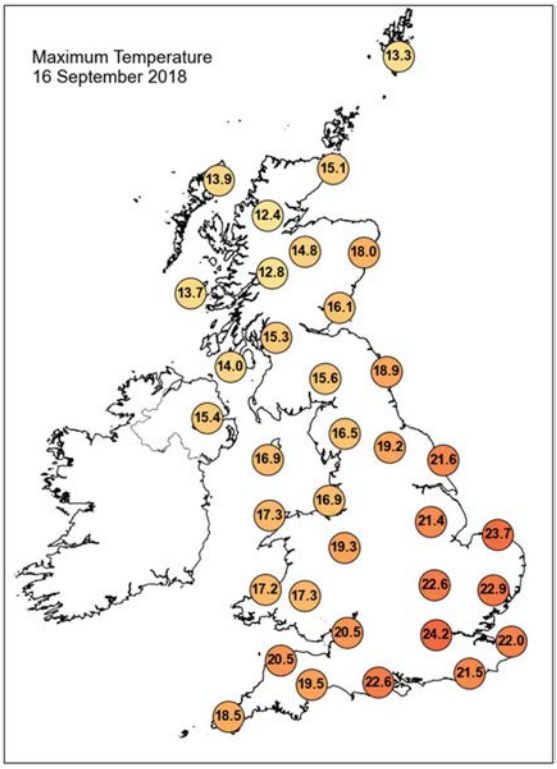

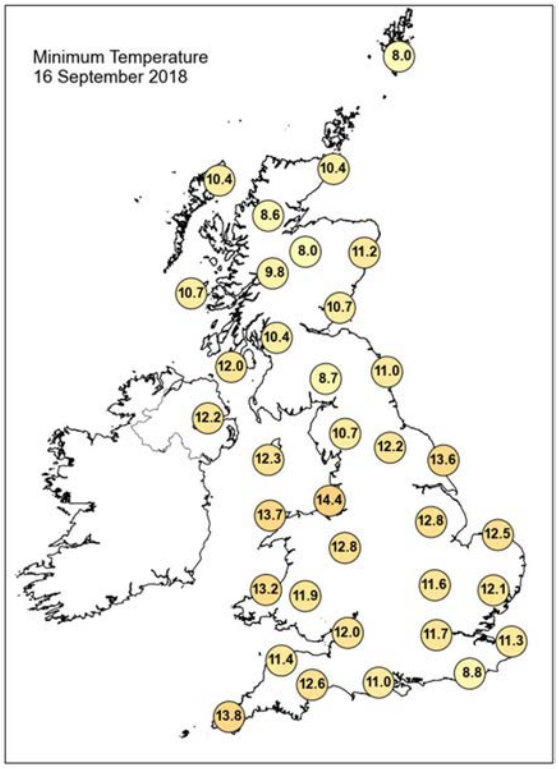

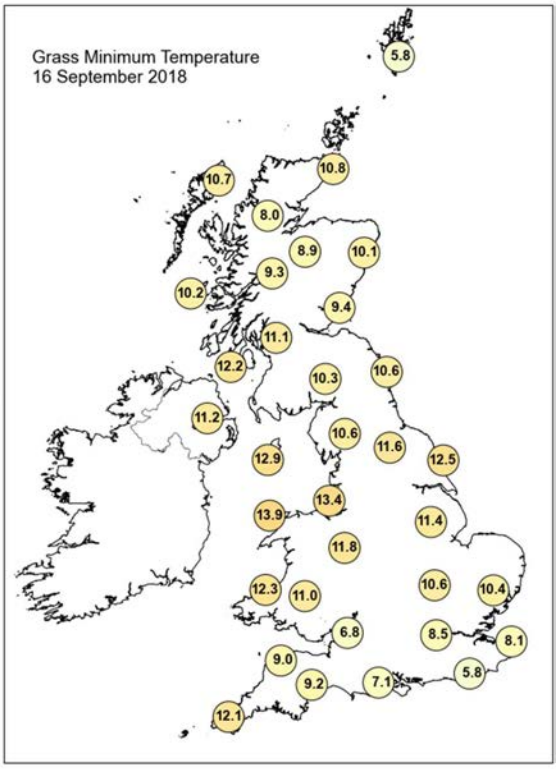

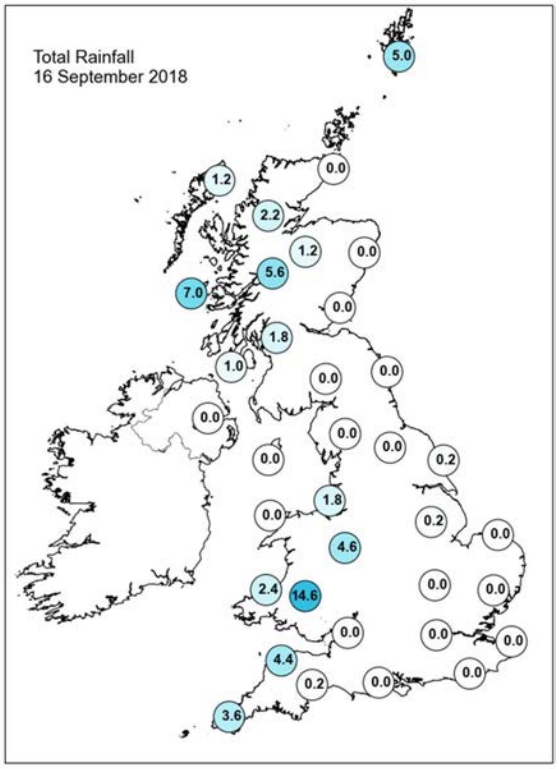

Daily Weather Summary for Sunday 16 September 2018

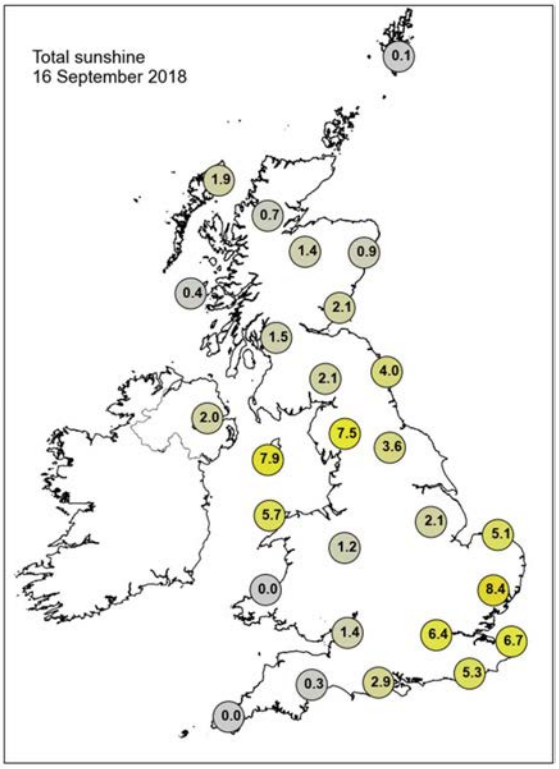

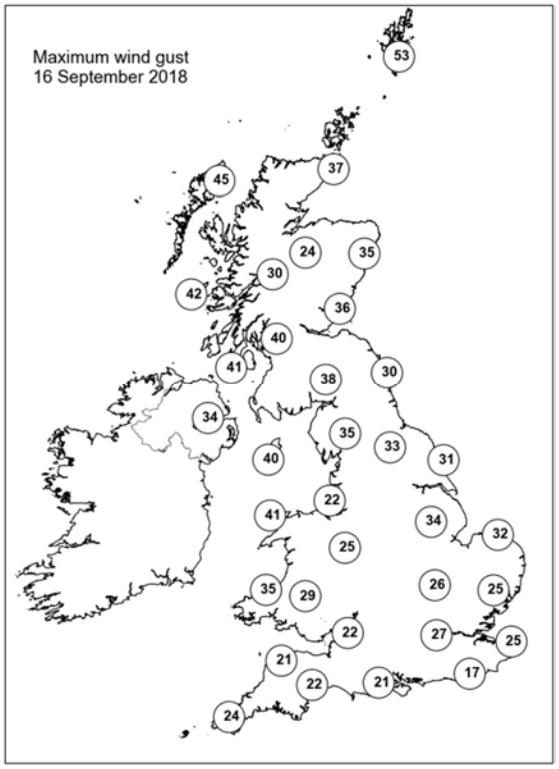

None of the selected stations observed a day of sleet or snow falling or non-zero snow depth at 0900 UTC.

Daily Weather Summary for Monday 17 September 2018

This day's summary created 24/09/2018 03:00

Summary of the UK Weather for Monday 17 September 2018

It was a quiet night across the UK, with a lot of low cloud, mist and hill fog across England and Wales, with some patchy drizzle over western hills and coasts. Meanwhile, thicker cloud extended into parts of Northern Ireland and western parts of Scotland by the end of the night. Elsewhere, it was a dry night, with some clear spells. A warm night in the south, with temperatures holding up into the mid to high teens Celsius.

After a cloudy start across southern England it gradually brightened up to give some good spells of sunshine during the afternoon, where it felt unseasonably warm for this time of year. Meanwhile, cloud and rain across Northern Ireland and Scotland continued throughout the day, some heavy and persistent rain over western parts of Scotland in particular. Storm Helene began to approach the far southwest of England during the evening, where it became windier.

Daily Extremes

Highest Maximum	**26.5°C** Cambridge, Botanic Garden (Cambridgeshire, 13 mAMSL)
Lowest Maximum	**13.8°C** Stornoway Airport (Western Isles, 15 mAMSL)
Highest Minimum	**17.3°C** London, St James's Park (Greater London, 5 mAMSL) also Heathrow (Greater London, 25 mMASL) also Northolt (Greater London, 33 mMASL)
Lowest Minimum	**5.0°C** Topcliffe (North Yorkshire, 25 mAMSL)
Lowest Grass Minimum	**1.7°C** Topcliffe (North Yorkshire, 25 mAMSL)
Most Rainfall	**50.8mm** Tyndrum No 3 (Perthshire (in Central Region), 168 mAMSL)
Most Sunshine	**10.8hr** Faversham (Kent, 46 mAMSL)
Highest Gust	**54Kt 62mph** Drumalbin (Lanarkshire, 245 mAMSL)
Highest Gust (mountain)	**67Kt 77mph** Cairngorm Summit (Inverness-shire, 1237 mAMSL)
Greatest Snow Depth at 0900 UTC	No non-zero values

mAMSL refers to station elevation in metres above mean sea level.

Daily Weather Summary for Monday 17 September 2018

North Atlantic and Europe analysis charts and satellite images at 0000 UTC

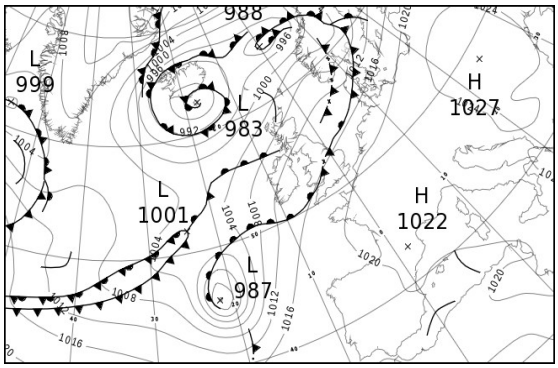

North Atlantic and Europe analysis charts and satellite images at 1200 UTC

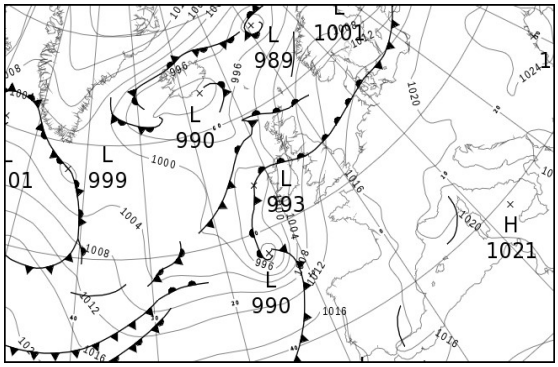

All satellite imagery copyright Met Office and EUMETSAT (European Organisation for the Exploitation of Meteorological Satellites). These show infra-red images from the geostationary MSG satellite. The rainfall rates are derived from both rain-radar and satellite data.

Daily Weather Summary for Monday 17 September 2018

UK satellite and rain-radar precipitation rates at (L) 0000 and (R) 1200 UTC



UK wind speed and direction at (L) 0000 and (R) 1200 UTC

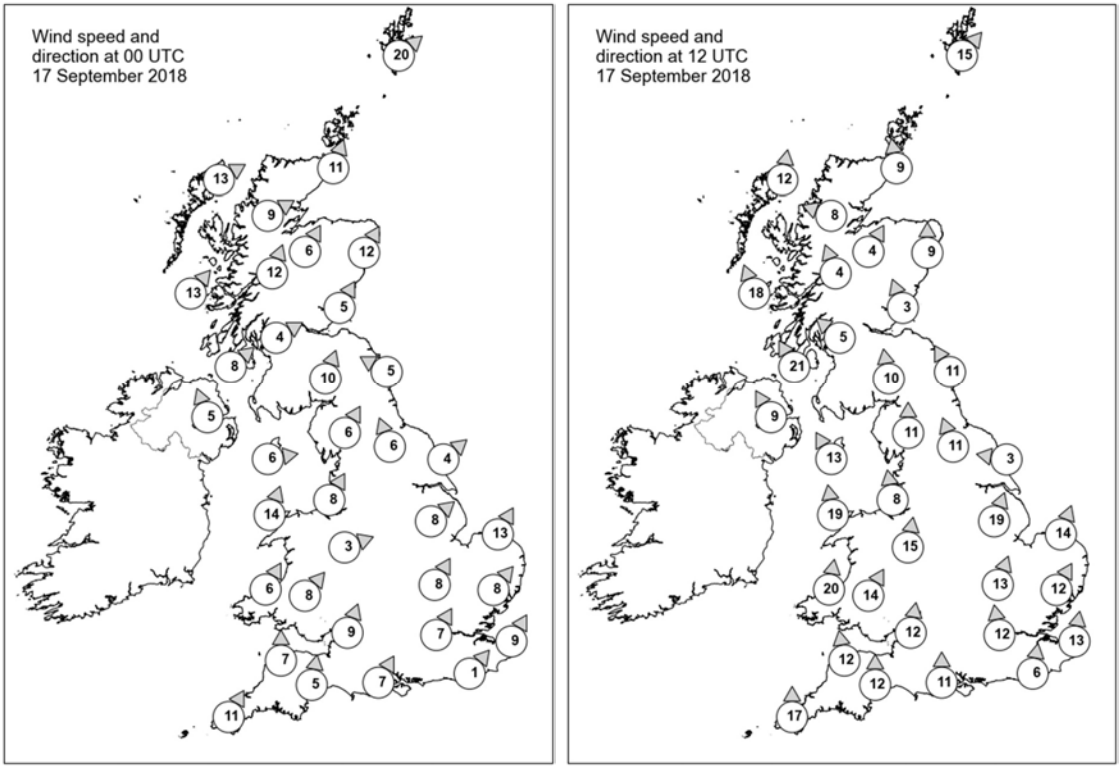

Daily Weather Summary for Monday 17 September 2018

Selected UK readings at (L) 0000 and (R) 1200 UTC

STATIONS		0000 UTC						1200 UTC					
NO	SITE	PRESS	WDIR	WSPD	CLOUD	TEMP	TDEW	PRESS	WDIR	WSPD	CLOUD	TEMP	TDEW
1	Lerwick	1004.7	SW	20	6	9.8	8.2	1005.5	SW	15	8	11.9	8.9
2	Wick	1007.2	SSW	11	8	10.6	7.6	1005.0	S	9	8	12.1	11.3
3	Stornoway	1005.6	WSW	13	8	10.1	8.6	1003.1	S	12	8	12.8	12.1
4	Loch Glascarnoch	1007.5	WSW	9	8	9.9	8.4	1004.2	ESE	8	8	11.7	10.7
5	Aviemore	1008.6	SSW	6	7	9.7	8.2	1004.7	SSW	4	8	12.7	9.3
6	Dyce	1010.0	SSW	12	0	10.3	7.0	1006.9	S	9	8	12.8	10.4
7	Tulloch Bridge	1010.0	SSW	12	8	10.3	9.1	1005.8	SSE	4	8	12.0	10.7
8	Tiree	1008.8	SW	13	7	12.4	10.5	1002.0	SSE	18	7	12.9	12.2
9	Leuchars	1010.9	SSW	5	6	11.8	8.7	1007.2	SSE	3	8	13.4	9.9
10	Bishopton	1011.2	WSW	4	8	11.5	10.3	1005.9	SE	5	8	14.1	11.7
11	Machrihanish	1011.1	SW	8	7	12.5	9.5	1003.8	SSE	21	8	13.6	12.6
12	Boulmer	1013.2	ESE	5	7	12.5	10.2	1008.7	SSE	11	6	14.4	11.2
13	Eskdalemuir	1012.8	SSW	10	8	12.4	11.1	1007.8	S	10	7	13.4	10.7
14	Aldergrove	1012.4	SSE	5	5	11.7	9.0	1003.7	SSE	9	7	14.1	12.4
15	Shap	1014.1	SSW	6	8	12.4	11.0	1008.9	S	11	7	15.1	12.7
16	Leeming	1014.7	SSE	6	3	11.3	9.2	1010.0	SSE	11	6	17.3	14.0
17	Ronaldsway	1013.3	W	6	1	13.1	11.7	1007.1	SSE	13	8	15.5	14.8
18	Bridlington	1014.8	SW	4	0	11.9	10.9	1010.9	E	3	8	15.9	15.5
19	Crosby	1015.1	SSW	8	0	13.7	11.8	1009.3	S	8	7	20.4	15.8
20	Valley	1014.7	SSW	14	5	14.2	13.0	1008.0	S	19	8	16.5	16.1
21	Waddington	1015.4	SW	8	1	16.5	15.8	1012.0	SSW	19	4	21.8	16.0
22	Shawbury	1015.7	WSW	3	2	9.9	9.9	1010.5	S	15	7	20.8	16.3
23	Weybourne	1016.0	SSW	13	1	17.6	14.2	1013.7	SSW	14	2	23.3	16.2
24	Bedford	1016.6	SSW	8	6	17.3	14.9	1013.8	SSW	13	8	21.5	15.2
25	Aberporth	1015.9	SSW	6	1	11.0	10.6	1009.6	S	20	8	17.6	16.8
26	Sennybridge	1016.0	SW	8	8	13.6	13.6	1011.3	SSW	14	8	17.1	16.3
27	Wattisham	1017.3	SW	8	0	15.0	12.9	1014.8	SSW	12	1	22.8	13.4
28	Filton	1016.2	SSW	9	8	17.7	16.4	1013.1	S	12	8	19.5	16.6
29	Heathrow	1018.0	SSW	7	8	17.8	15.4	1014.5	S	12	0	24.2	12.4
30	Manston	1018.9	SSW	9	0	14.7	13.5	1016.1	S	13	0	22.4	11.6
31	Chivenor	1016.0	S	7	8	17.8	17.3	1011.9	S	12	8	19.3	16.8
32	Exeter	1016.7	S	5	8	17.8	16.7	1013.2	S	12	8	18.9	15.9
33	Herstmonceux	1019.3	SW	1	4	13.5	13.3	1016.1	S	6	0	22.2	12.6
34	Hurn	1018.2	SSW	7	8	17.4	16.4	1014.7	S	11	7	20.3	15.4
35	Camborne	1016.1	SSW	11	8	17.0	17.0	1011.1	S	17	7	18.2	15.8

Daily Weather Summary for Monday 17 September 2018

Selected European readings at (L) 0000 and (R) 1200 UTC

STATIONS		0000 UTC						1200 UTC					
NO	SITE	PRESS	WDIR	WSPD	CLOUD	TEMP	TDEW	PRESS	WDIR	WSPD	CLOUD	TEMP	TDEW
1	Murmansk	997.7	S	4	7	7.4	5.6	995.7	WSW	8	8	7.9	6.1
2	Helsinki	-	-	-	1	-	-	-	-	-	7	-	-
3	Stockholm	1010.4	S	8	-	12.0	10.8	1007.9	W	12	-	16.2	11.3
4	Oslo	1004.7	WSW	4	-	12.2	11.7	1011.4	WSW	8	7	13.6	6.0
5	Reykjavik	987.8	WNW	2	4	7.6	2.3	991.7	NNE	3	2	10.3	2.6
6	Moscow	1014.7	NNW	4	2	10.0	7.5	1017.8	NW	4	4	17.0	3.1
7	Kiev	1023.9	NW	4	0	11.3	6.7	1024.3	NNE	6	5	19.3	4.0
8	Warsaw	1024.6	-	0	3	9.7	8.9	1022.0	SW	6	5	22.4	9.3
9	Berlin	1020.7	ESE	2	-	13.7	8.9	1019.6	SSW	6	-	26.1	5.7
10	De Bilt	1019.0	S	2	6	8.7	8.7	1018.3	SW	10	8	22.4	11.0
11	Dublin	1013.8	SW	4	7	11.8	8.8	1004.8	ESE	8	7	16.0	14.4
12	Cork	1014.5	S	4	7	9.6	9.3	1004.1	S	19	8	16.7	16.3
13	Sofia	1024.4	SSE	2	2	12.7	9.8	1021.0	-	0	6	23.0	12.8
14	Belgrade	1023.9	SE	2	0	17.9	9.7	1022.9	ENE	4	1	25.8	12.8
15	Budapest	1024.5	E	2	6	16.1	12.1	1023.8	SSW	6	2	25.2	11.0
16	Prague	1022.9	N	2	-	12.5	9.3	1020.8	N	4	4	23.1	9.9
17	Munich	1021.0	SSE	2	8	17.2	16.2	1018.9	NNE	4	0	24.3	12.9
18	Strasbourg	1021.3	SW	4	-	12.8	12.3	1018.9	SSE	4	-	26.8	11.7
19	Paris	1020.6	-	0	3	11.8	9.4	1017.3	SE	7	2	27.0	7.4
20	Jersey	1019.4	NNW	3	0	14.4	14.0	1014.8	SE	10	0	20.6	13.0
21	Milan	1021.7	NE	2	0	20.1	17.8	1021.7	SSW	3	3	26.1	18.1
22	Marseille	1021.6	SE	5	-	19.2	16.2	1020.3	SW	9	-	28.1	18.8
23	Bordeaux	1020.1	W	5	7	17.5	14.6	1015.7	SE	10	-	27.8	17.6
24	Rome	1021.6	NE	3	0	19.5	18.5	1021.1	W	6	3	26.8	19.6
25	Ajaccio	1020.8	NE	4	-	21.4	17.8	1019.4	SW	7	-	29.0	19.0
26	Barcelona	-	NW	4	-	23.0	20.0	1019.8	ESE	9	6	27.2	19.3
27	Majorca	1019.7	NE	4	7	23.1	21.9	1017.9	NE	6	4	30.2	19.6
28	Madrid	-	NNE	3	-	21.0	12.0	1014.4	SSE	7	2	28.8	12.1
29	Lisbon	-	-	-	-	-	-	1015.3	SW	6	4	28.4	17.9
30	Athens	1018.6	N	4	-	25.0	11.1	1019.4	N	10	2	29.4	11.0
31	Malta	1021.6	WNW	3	3	23.4	20.6	1021.0	ENE	8	5	27.7	21.3
32	Gibraltar	1017.7	E	14	7	23.0	21.1	1016.8	E	12	8	24.4	21.3

Daily Weather Summary for Monday 17 September 2018

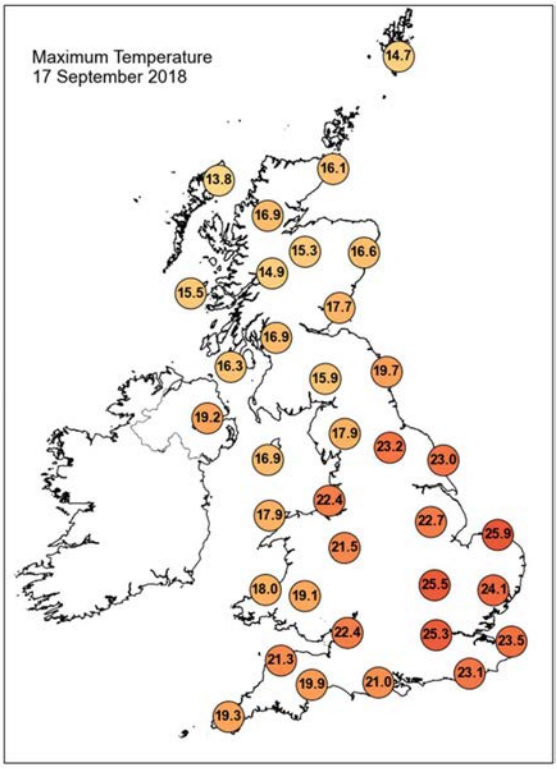

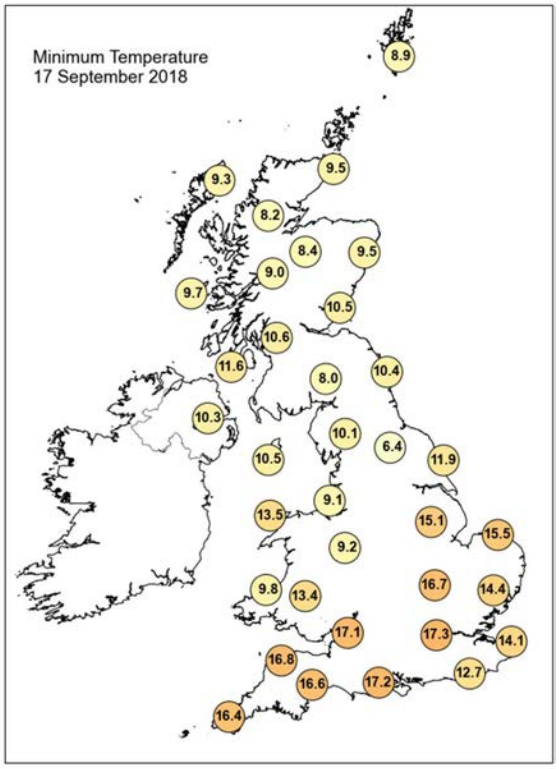

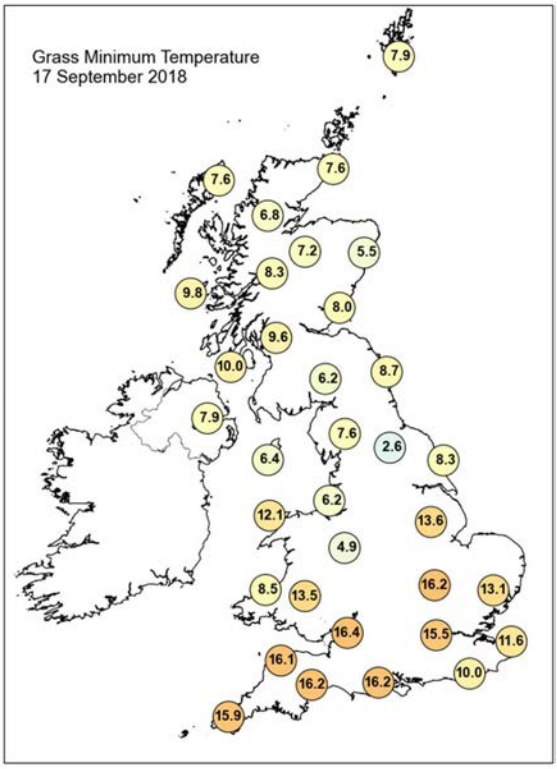

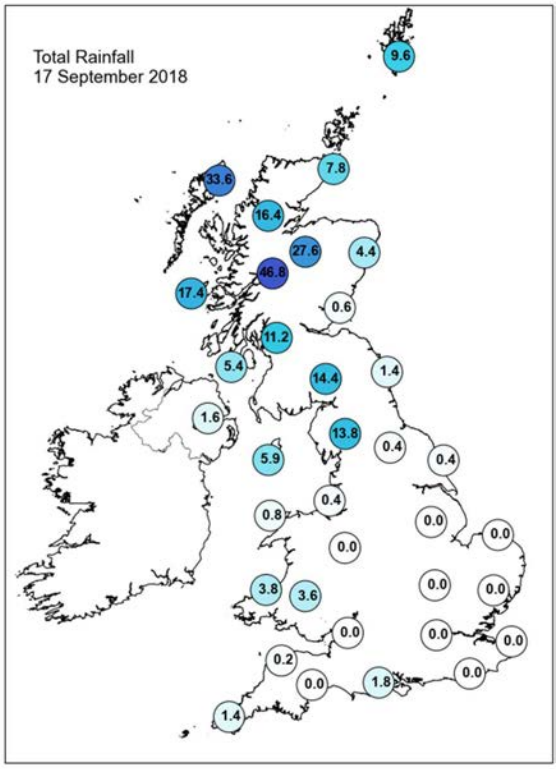

Daily Weather Summary for Monday 17 September 2018

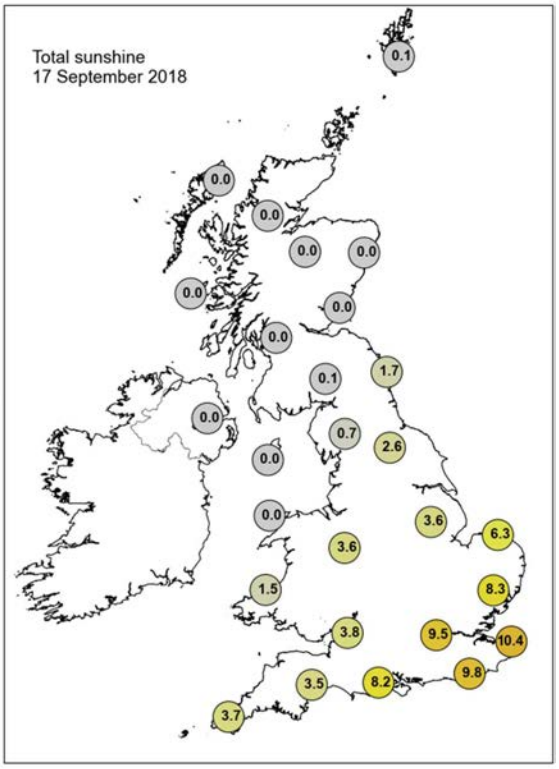

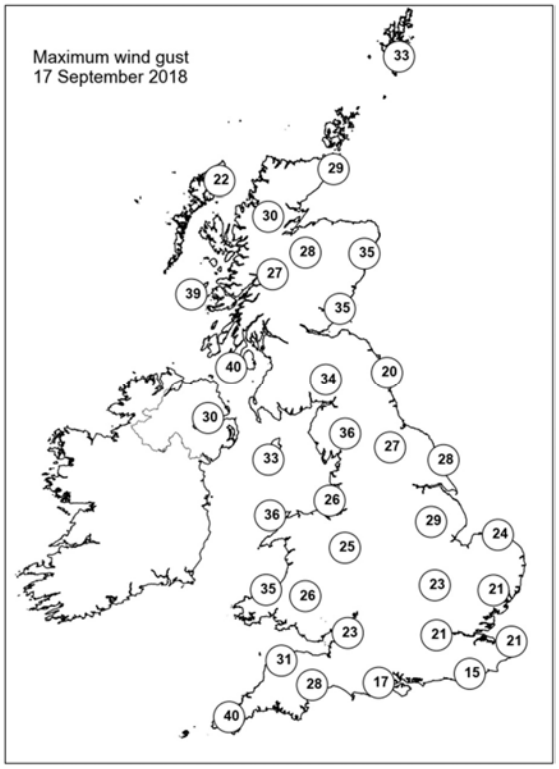

None of the selected stations observed a day of sleet or snow falling or non-zero snow depth at 0900 UTC.

Daily Weather Summary for Tuesday 18 September 2018

This day's summary created 20/09/2018 15:29

Summary of the UK Weather for Tuesday 18 September 2018

Storm Helene weakened as it moved across the UK, although it still brought spells of rain and strong winds across northern, western and central parts through the early hours. Gales affected coastal parts of Wales and southwest England, whilst further south and east it was breezy, but dry. With a southwesterly wind direction, mild air was dragged up giving a fairly warm start to the day on Tuesday. During the day it remained blustery with rain and drizzle across parts of northern England and Scotland, with a few lighter outbreaks elsewhere where the cloud was thick enough. The rain became more persistent across Scotland at times, giving some heavy bursts through the afternoon. A few showers also pushed in across Wales and northwest England. To the south and east it remained dry and bright with some warm sunshine. On the whole, temperatures were above average across most of the UK, especially so across the south.

Daily Extremes

Highest Maximum	**24.3°C** Coningsby (Lincolnshire, 6 mAMSL)
Lowest Maximum	**12.4°C** Strathy East (Sutherland, 68 mAMSL)
Highest Minimum	**17.3°C** Bognor Regis (West Sussex, 7 mAMSL) also Wight: St Catherines Point (Isle Of Wight, 20 mMASL)
Lowest Minimum	**9.1°C** Floors Castle (Roxburghshire, 59 mAMSL)
Lowest Grass Minimum	**5.0°C** Leeming (North Yorkshire, 33 mAMSL)
Most Rainfall	**39.0mm** Achnagart (Ross & Cromarty, 15 mAMSL)
Most Sunshine	**7.0hr** Whitby (North Yorkshire, 41 mAMSL)
Highest Gust	**56Kt 64mph** Capel Curig No 3 (Gwynedd, 216 mAMSL)
Highest Gust (mountain)	**70Kt 81mph** Cairngorm Summit (Inverness-shire, 1237 mAMSL)
Greatest Snow Depth at 0900 UTC	No non-zero values

mAMSL refers to station elevation in metres above mean sea level.

Daily Weather Summary for Tuesday 18 September 2018

North Atlantic and Europe analysis charts and satellite images at 0000 UTC

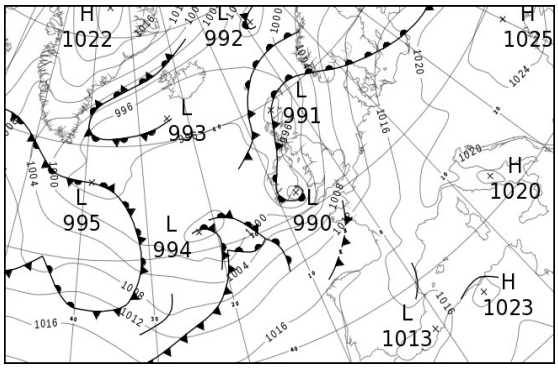



North Atlantic and Europe analysis charts and satellite images at 1200 UTC

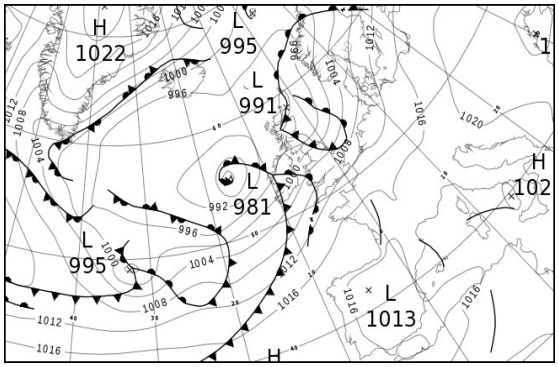



All satellite imagery copyright Met Office and EUMETSAT (European Organisation for the Exploitation of Meteorological Satellites). These show infra-red images from the geostationary MSG satellite. The rainfall rates are derived from both rain-radar and satellite data.

Daily Weather Summary for Tuesday 18 September 2018

UK satellite and rain-radar precipitation rates at (L) 0000 and (R) 1200 UTC

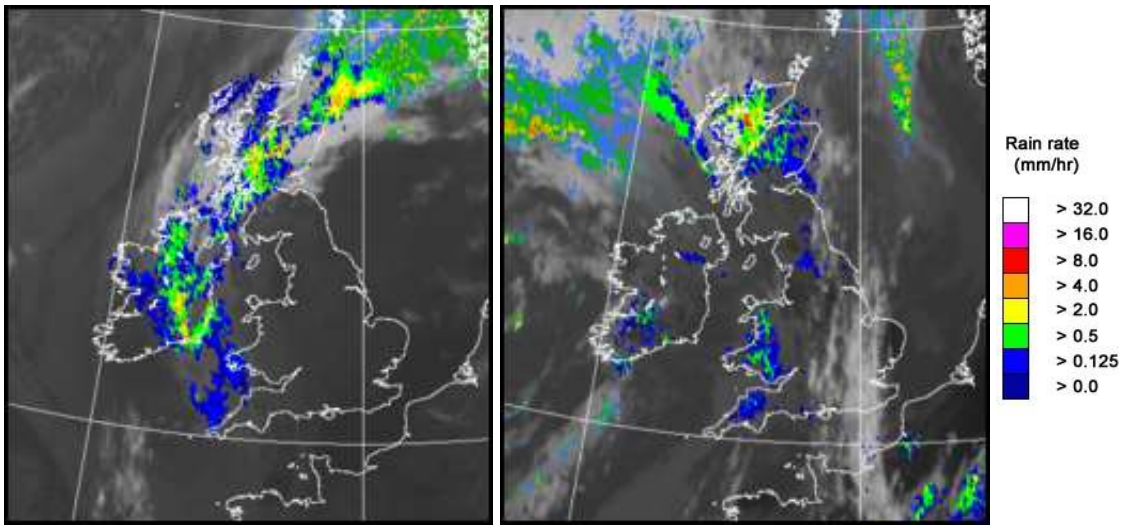

UK wind speed and direction at (L) 0000 and (R) 1200 UTC

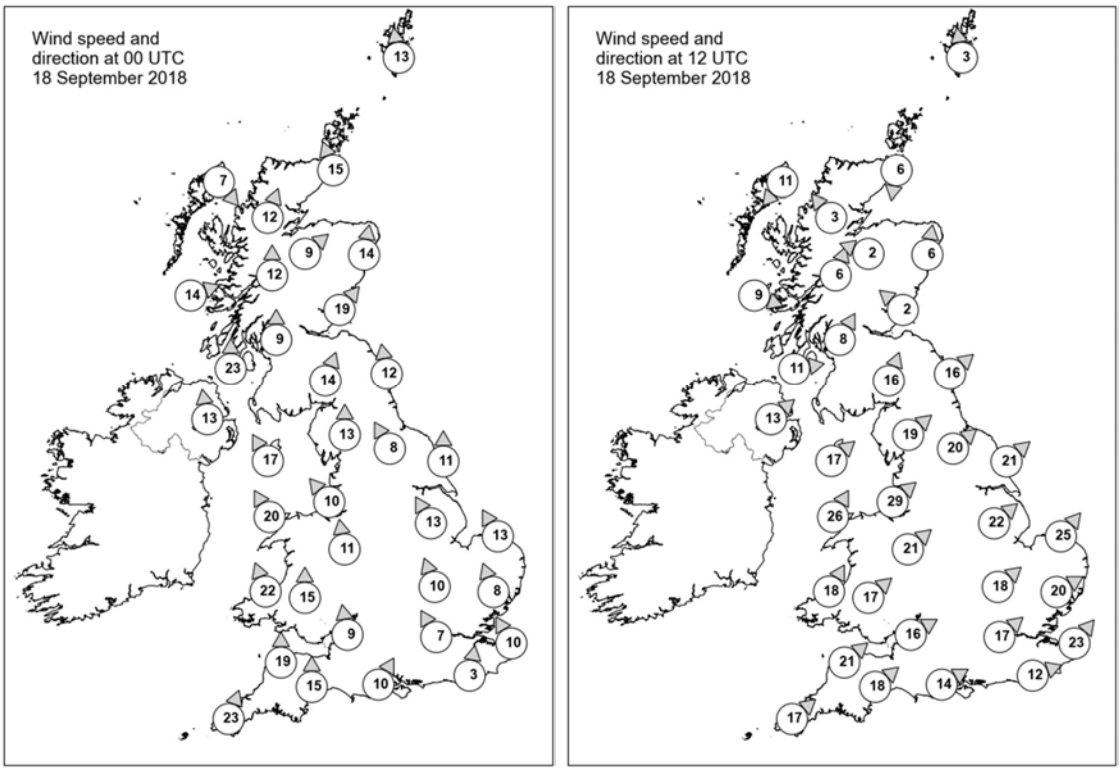

Daily Weather Summary for Tuesday 18 September 2018

Selected UK readings at (L) 0000 and (R) 1200 UTC

STATIONS		0000 UTC						1200 UTC					
NO	SITE	PRESS	WDIR	WSPD	CLOUD	TEMP	TDEW	PRESS	WDIR	WSPD	CLOUD	TEMP	TDEW
1	Lerwick	993.4	S	13	9	12.5	12.4	991.7	S	3	8	12.8	12.6
2	Wick	993.0	SSE	15	8	14.8	13.7	991.8	N	6	8	13.5	12.7
3	Stornoway	993.5	NW	7	8	12.1	11.8	993.8	NE	11	8	12.3	10.7
4	Loch Glascarnoch	992.8	SSW	12	8	16.7	14.0	992.2	SE	3	8	12.7	12.1
5	Aviemore	995.0	SW	9	8	14.5	13.5	991.6	ESE	2	8	15.9	15.2
6	Dyce	997.5	S	14	7	15.7	12.8	991.9	S	6	8	16.3	14.6
7	Tulloch Bridge	995.9	S	12	7	14.0	13.4	992.7	SSW	6	8	15.0	14.2
8	Tiree	995.0	WSW	14	8	12.6	12.4	993.4	WNW	9	7	12.6	12.3
9	Leuchars	998.1	SW	19	4	16.9	11.9	993.4	SE	2	8	15.1	14.8
10	Bishopton	997.8	S	9	8	16.3	13.3	994.1	SSW	8	8	15.4	15.2
11	Machrihanish	995.9	S	23	8	15.2	14.2	995.8	W	11	8	14.6	13.8
12	Boulmer	1000.9	S	12	0	16.2	13.0	994.6	SW	16	8	20.0	16.0
13	Eskdalemuir	1000.6	SSW	14	8	14.6	12.1	996.2	SSW	16	8	15.2	14.9
14	Aldergrove	996.4	S	13	7	16.0	14.3	997.6	SW	13	7	15.2	12.0
15	Shap	1001.6	S	13	2	14.3	12.2	999.6	SW	19	8	15.2	12.0
16	Leeming	1002.9	SSE	8	0	15.7	10.4	1000.4	SW	20	7	18.9	14.9
17	Ronaldsway	998.6	SSE	17	8	16.6	13.6	1000.5	SW	17	7	15.8	12.2
18	Bridlington	1004.3	S	11	0	15.6	12.6	1000.0	SW	21	5	22.4	14.9
19	Crosby	1001.2	SE	10	0	16.2	12.1	1002.6	SW	29	0	17.8	13.4
20	Valley	998.6	SSE	20	7	17.6	13.8	1002.3	SSW	26	7	16.9	14.5
21	Waddington	1004.5	SSE	13	0	15.1	9.8	1003.9	SW	22	5	20.8	11.2
22	Shawbury	1002.2	S	11	0	15.2	11.3	1005.3	SW	21	7	18.0	12.9
23	Weybourne	1006.7	SSE	13	0	16.7	10.3	1004.9	SW	25	4	22.2	14.3
24	Bedford	1005.8	SSE	10	0	15.5	8.7	1007.2	SW	18	1	19.8	11.7
25	Aberporth	997.2	SSE	22	8	16.3	16.0	1005.5	SSW	18	8	17.0	15.3
26	Sennybridge	1001.2	S	15	7	15.1	13.9	1006.9	SW	17	7	14.9	14.6
27	Wattisham	1007.3	SSE	8	0	17.3	10.7	1007.5	WSW	20	5	21.4	13.4
28	Filton	1004.0	S	9	7	17.5	14.3	1008.7	WSW	16	8	19.5	14.4
29	Heathrow	1006.6	SSE	7	0	17.0	10.0	1009.6	SW	17	7	21.5	11.8
30	Manston	1008.5	SSE	10	0	17.8	11.4	1010.2	SW	23	1	21.6	13.3
31	Chivenor	1001.6	S	19	8	18.7	15.8	1009.2	SW	21	8	18.5	15.4
32	Exeter	1003.7	S	15	8	18.1	16.1	1010.0	SW	18	8	19.1	14.9
33	Herstmonceux	1008.4	S	3	0	18.0	14.0	1011.9	WSW	12	8	18.2	14.0
34	Hurn	1006.6	SSW	10	7	18.7	15.6	1011.4	WSW	14	8	18.6	14.4
35	Camborne	1000.8	SSW	23	8	16.5	16.3	1010.0	SW	17	8	17.8	15.8

Daily Weather Summary for Tuesday 18 September 2018

Selected European readings at (L) 0000 and (R) 1200 UTC

STATIONS		0000 UTC						1200 UTC					
NO	SITE	PRESS	WDIR	WSPD	CLOUD	TEMP	TDEW	PRESS	WDIR	WSPD	CLOUD	TEMP	TDEW
1	Murmansk	994.7	WSW	12	7	7.5	5.0	996.9	WSW	14	7	9.5	2.7
2	Helsinki	-	-	-	8	-	-	-	-	-	7	-	-
3	Stockholm	1013.3	SE	2	-	11.3	9.3	1010.3	SSW	6	-	19.1	14.2
4	Oslo	1009.9	S	6	-	12.9	10.8	1005.2	SSW	12	3	18.4	13.7
5	Reykjavik	993.8	E	2	6	5.9	3.2	996.1	E	5	5	9.6	3.8
6	Moscow	1014.3	W	2	8	13.1	7.6	1013.1	NW	4	5	16.5	7.4
7	Kiev	1023.7	WNW	4	0	13.1	6.6	1022.2	NNW	6	6	23.0	9.3
8	Warsaw	1021.3	ESE	2	2	11.0	10.2	1019.7	SSW	6	6	25.3	15.1
9	Berlin	1017.9	E	2	-	13.5	7.9	1014.8	SSW	12	-	28.9	8.8
10	De Bilt	1012.3	SSE	6	2	9.3	9.1	1011.3	SW	12	0	23.8	15.1
11	Dublin	995.3	SE	12	8	15.6	15.0	999.4	SW	14	3	18.0	12.0
12	Cork	992.3	WNW	8	8	15.9	15.8	1001.4	SW	19	7	16.3	14.4
13	Sofia	1022.6	E	2	4	14.8	12.3	1020.2	-	0	5	24.6	8.6
14	Belgrade	1021.7	SSE	4	0	18.3	13.1	1020.1	SSE	6	1	28.8	14.3
15	Budapest	1023.0	NNE	4	2	15.9	11.3	1022.0	SE	6	2	26.0	10.6
16	Prague	1019.4	-	0	-	15.7	9.9	1016.4	N	2	1	26.6	14.6
17	Munich	1018.1	-	0	0	15.4	14.3	1015.9	WNW	4	0	26.6	13.4
18	Strasbourg	1016.8	SSE	2	-	13.2	11.8	1015.7	S	5	-	29.3	15.1
19	Paris	1012.3	S	3	0	18.7	9.2	1016.2	W	11	7	20.8	17.4
20	Jersey	1009.4	S	13	6	18.1	16.0	1014.4	WSW	12	2	19.8	14.5
21	Milan	1020.2	-	0	2	19.3	17.7	1020.0	N	2	2	26.4	19.2
22	Marseille	1018.7	E	6	-	21.1	17.7	1018.5	W	7	-	27.5	18.2
23	Bordeaux	1015.7	W	7	-	21.0	15.8	1017.1	NE	5	-	25.5	17.7
24	Rome	1019.5	E	1	6	22.3	20.9	1019.5	SSW	9	4	27.6	19.3
25	Ajaccio	1018.6	ENE	4	-	19.9	16.9	1017.6	WSW	6	-	28.4	20.2
26	Barcelona	1017.7	N	7	3	21.7	18.1	1017.8	E	12	7	24.9	19.6
27	Majorca	1017.1	E	2	6	22.1	21.4	1016.5	WSW	10	6	28.8	21.6
28	Madrid	1016.7	NNE	2	8	18.4	14.6	1014.7	SSW	5	2	26.4	15.7
29	Lisbon	1015.5	-	-	-	20.7	12.5	1016.8	SSW	6	4	27.1	17.3
30	Athens	1018.4	N	8	-	23.5	13.1	1018.8	N	10	2	27.8	11.2
31	Malta	1019.6	SW	2	6	22.9	20.9	1019.7	W	5	5	28.9	19.9
32	Gibraltar	1015.2	ENE	5	8	23.0	21.9	1016.3	E	8	1	26.9	20.4

Daily Weather Summary for Tuesday 18 September 2018

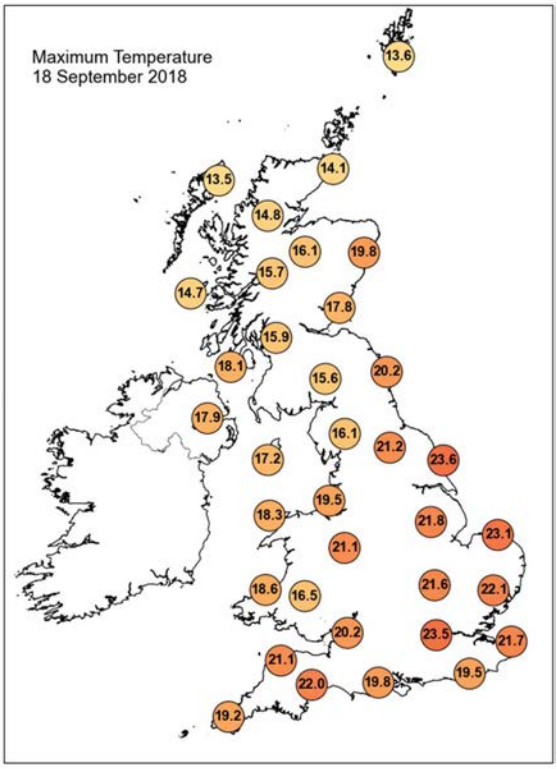

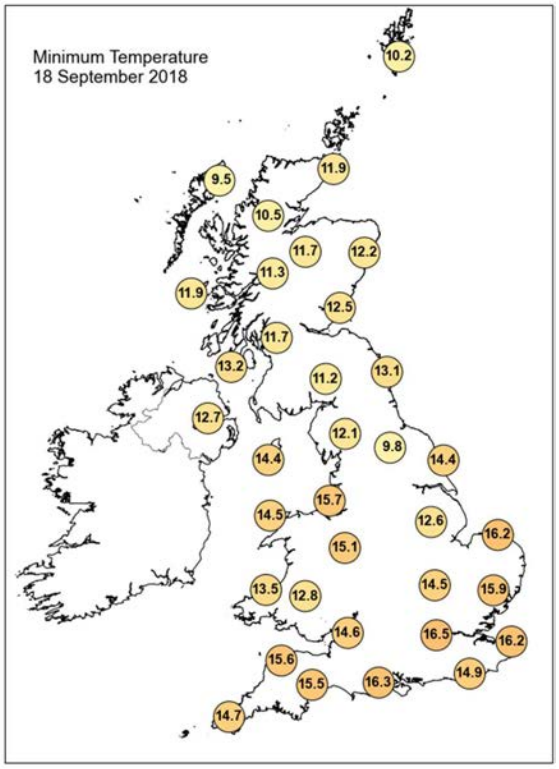

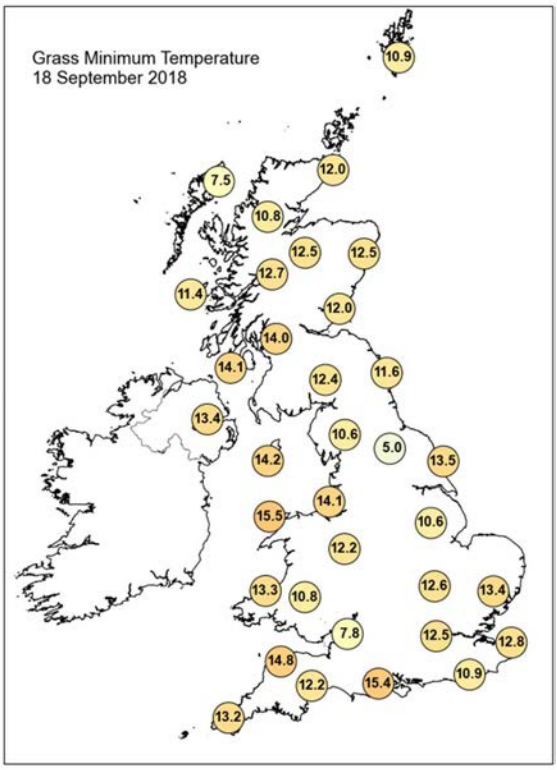

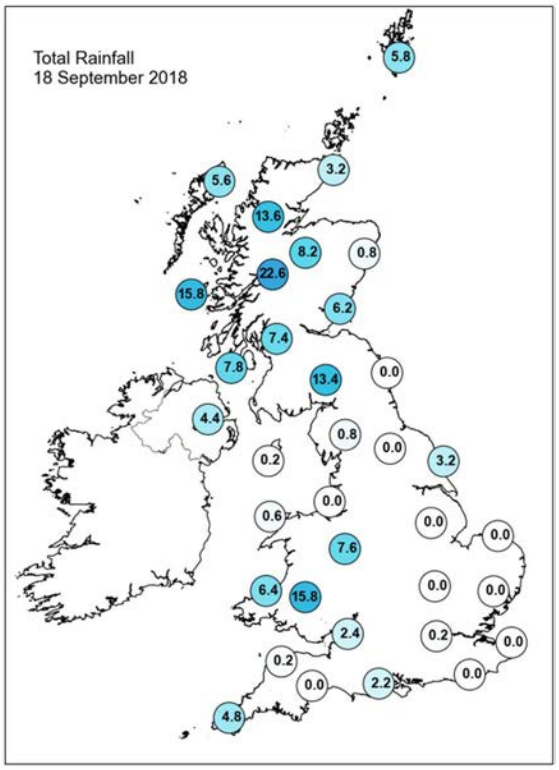

Daily Weather Summary for Tuesday 18 September 2018

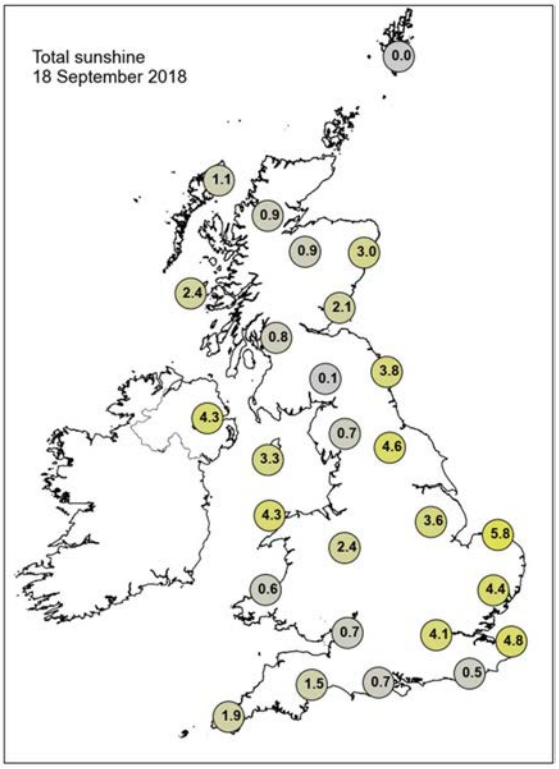

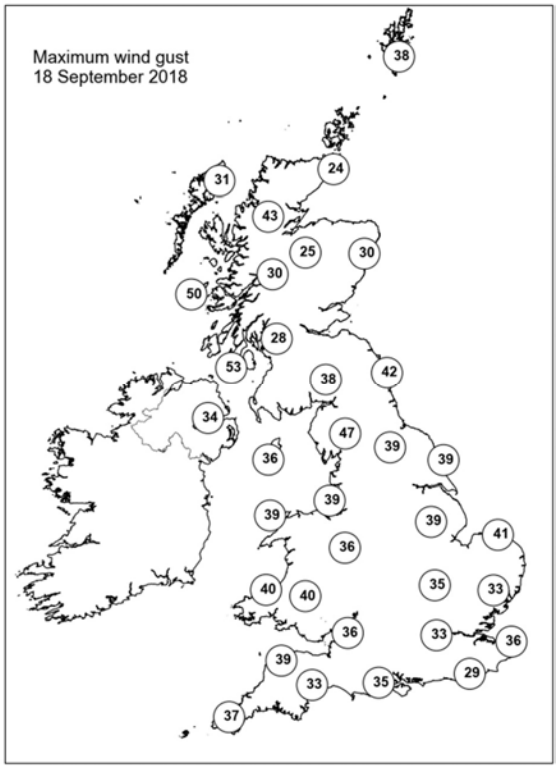

None of the selected stations observed a day of sleet or snow falling or non-zero snow depth at 0900 UTC.

Daily Weather Summary for Wednesday 19 September 2018

This day's summary created 26/09/2018 03:00

Summary of the UK Weather for Wednesday 19 September 2018

It was a quiet start to Wednesday with many places dry with just a few showers across southern counties of England. However Storm Ali began to approach from the west bringing heavy rain and strengthening winds across Northern Ireland and southwest Scotland by dawn. The wet and very windy weather across the northwest continued to push eastwards affecting many northern areas throughout the day. This led to some significant travel disruption, including trees down and some structural damage to buildings. The winds peaked through the early afternoon with a gust of 91mph recorded at Killowen in County Down, which was the strongest gust on record for Northern Ireland in the month of September. Later it turned drier across Northern Ireland, but further blustery showers swept through Scotland. Across the south, it remained largely dry and warm, although it was windy here too, particularly around exposed coasts and hills. A band of showery rain moved across the south as well, although little rain reached southeast England. Temperatures were above average in the south, whilst further north they remained closer to average.

Daily Extremes

Highest Maximum	**24.6°C** Marham (Norfolk, 21 mAMSL) also Faversham (Kent, 46 mMASL)
Lowest Maximum	**9.6°C** Loch Glascarnoch (Ross & Cromarty, 269 mAMSL)
Highest Minimum	**17.7°C** London, St James's Park (Greater London, 5 mAMSL) also Bognor Regis (West Sussex, 7 mMASL) also Gosport, Fleetlands (Hampshire, 1 mMASL)
Lowest Minimum	**5.2°C** Tain Range (Ross & Cromarty, 4 mAMSL)
Lowest Grass Minimum	**2.1°C** Tain Range (Ross & Cromarty, 4 mAMSL)
Most Rainfall	**66.6mm** Cluanie Inn No 3 (Ross & Cromarty, 223 mAMSL)
Most Sunshine	**7.2hr** Whitby (North Yorkshire, 41 mAMSL)
Highest Gust	**79Kt 91mph** Killowen (Down, 4 mAMSL)
Highest Gust (mountain)	**100Kt 115mph** Cairnwell (Aberdeenshire, 928 mAMSL)
Greatest Snow Depth at 0900 UTC	No non-zero values

mAMSL refers to station elevation in metres above mean sea level.

Daily Weather Summary for Wednesday 19 September 2018

North Atlantic and Europe analysis charts and satellite images at 0000 UTC

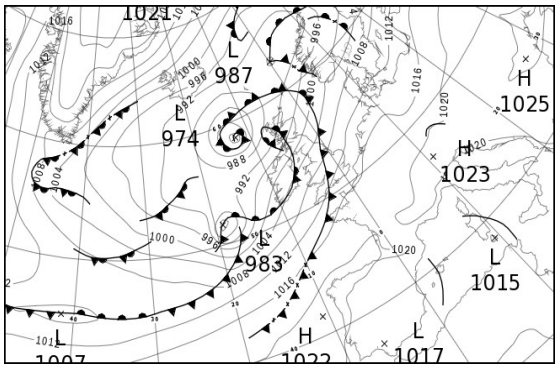

North Atlantic and Europe analysis charts and satellite images at 1200 UTC

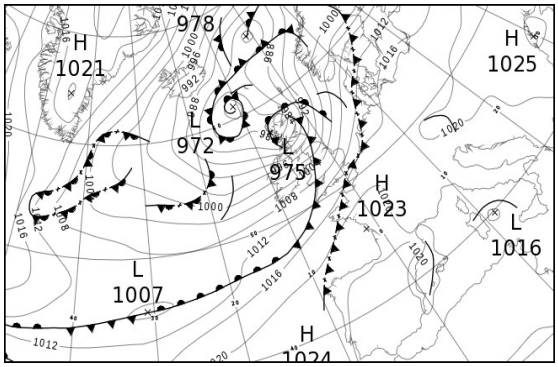



All satellite imagery copyright Met Office and EUMETSAT (European Organisation for the Exploitation of Meteorological Satellites). These show infra-red images from the geostationary MSG satellite. The rainfall rates are derived from both rain-radar and satellite data.

Daily Weather Summary for Wednesday 19 September 2018

UK satellite and rain-radar precipitation rates at (L) 0000 and (R) 1200 UTC



UK wind speed and direction at (L) 0000 and (R) 1200 UTC

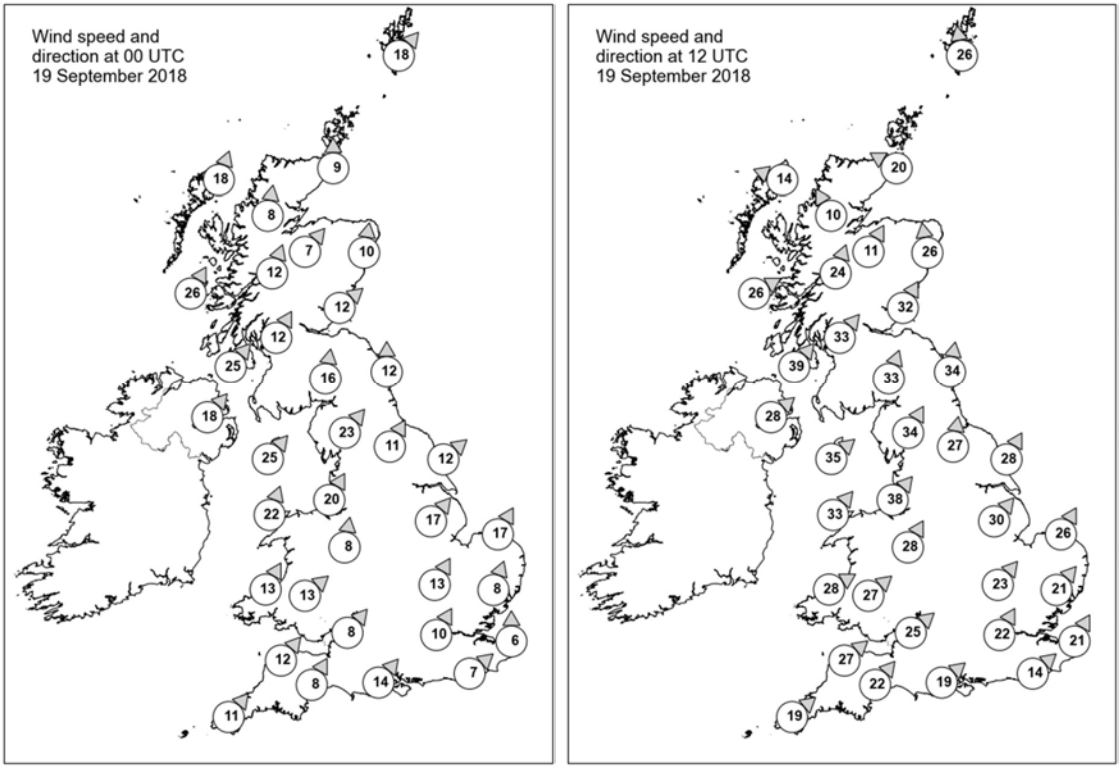

Daily Weather Summary for Wednesday 19 September 2018

Selected UK readings at (L) 0000 and (R) 1200 UTC

STATIONS		0000 UTC						1200 UTC					
NO	SITE	PRESS	WDIR	WSPD	CLOUD	TEMP	TDEW	PRESS	WDIR	WSPD	CLOUD	TEMP	TDEW
1	Lerwick	991.7	SW	18	5	11.3	10.6	988.9	S	26	8	10.0	7.2
2	Wick	993.0	S	9	5	12.0	10.7	-	ESE	20	8	12.1	10.9
3	Stornoway	990.3	SSW	18	8	11.6	9.0	978.9	ESE	14	8	10.4	9.2
4	Loch Glascarnoch	992.5	S	8	-	9.4	6.8	979.7	SSE	10	8	7.7	6.8
5	Aviemore	993.7	SW	7	6	10.9	7.3	980.1	SSW	11	6	12.0	8.2
6	Dyce	996.5	S	10	5	13.1	9.2	982.3	S	26	8	13.7	11.7
7	Tulloch Bridge	996.4	SSW	12	8	10.3	7.9	981.8	SSW	24	8	10.1	7.4
8	Tiree	992.6	SSW	26	8	10.5	8.2	981.2	WSW	26	8	10.3	8.6
9	Leuchars	997.6	SW	12	2	13.3	9.2	984.5	SSW	32	2	17.3	9.5
10	Bishopton	997.1	SSW	12	7	14.0	9.7	985.6	SW	33	8	13.3	8.0
11	Machrihanish	997.8	SW	25	5	13.1	7.3	986.0	SW	39	7	13.8	10.2
12	Boulmer	1001.2	S	12	7	15.1	11.1	-	S	34	7	18.0	11.9
13	Eskdalemuir	1001.1	S	16	8	13.0	12.2	992.5	SSW	33	8	12.9	-
14	Aldergrove	999.8	SW	18	0	12.8	7.2	-	SW	28	8	11.9	9.5
15	Shap	1004.0	SW	23	7	13.9	11.1	997.1	SSW	34	8	14.9	11.2
16	Leeming	1005.1	SSW	11	8	16.1	12.2	997.9	S	27	7	18.4	12.3
17	Ronaldsway	1002.7	SW	25	3	14.9	11.8	998.2	SW	35	7	16.2	6.7
18	Bridlington	1006.1	SW	12	8	16.0	14.7	1000.1	SSW	28	0	20.0	11.8
19	Crosby	1005.8	SSW	20	8	16.7	12.3	1001.1	SW	38	8	17.9	12.1
20	Valley	1005.5	SSW	22	7	15.5	14.1	1002.5	SW	33	8	16.3	7.5
21	Waddington	1008.5	SW	17	8	17.7	13.6	1004.6	SW	30	7	21.7	10.0
22	Shawbury	1007.6	S	8	8	15.3	13.5	1002.9	SSW	28	7	19.0	14.5
23	Weybourne	1010.0	SSW	17	7	18.2	13.1	1006.9	SSW	26	3	22.9	13.2
24	Bedford	1010.9	SSW	13	8	17.5	13.5	1008.3	SW	23	5	21.6	11.6
25	Aberporth	1008.0	SSW	13	8	14.8	13.1	1006.7	WSW	28	8	15.5	12.5
26	Sennybridge	1009.0	SW	13	8	14.0	13.5	1006.5	SW	27	7	15.9	13.8
27	Wattisham	1012.1	SSW	8	7	16.1	13.8	1010.1	SW	21	7	21.1	13.9
28	Filton	1010.5	SW	8	8	16.1	14.9	1009.2	SW	25	2	22.4	11.2
29	Heathrow	1012.6	SSW	10	8	17.8	13.8	1011.7	SSW	22	7	22.0	14.9
30	Manston	1014.3	S	6	7	15.8	14.4	1013.9	SSW	21	8	20.5	15.8
31	Chivenor	1010.5	SW	12	5	16.7	14.7	1010.7	SW	27	7	20.1	14.8
32	Exeter	1011.2	SSW	8	8	17.4	15.7	1011.9	SW	22	6	22.0	12.7
33	Herstmonceux	1014.0	SW	7	8	17.8	14.8	1014.6	SW	14	8	20.1	16.3
34	Hurn	1012.8	SW	14	8	18.3	15.2	1013.1	SW	19	8	19.1	15.9
35	Camborne	1011.2	SW	11	8	15.8	15.4	1011.9	SW	19	7	18.9	15.2

Daily Weather Summary for Wednesday 19 September 2018

Selected European readings at (L) 0000 and (R) 1200 UTC

STATIONS		0000 UTC						1200 UTC					
NO	SITE	PRESS	WDIR	WSPD	CLOUD	TEMP	TDEW	PRESS	WDIR	WSPD	CLOUD	TEMP	TDEW
1	Murmansk	1000.5	W	6	7	7.0	4.5	1003.8	NW	10	7	9.0	5.5
2	Helsinki	-	-	-	1	-	-	1005.4	SW	14	6	19.8	14.5
3	Stockholm	1005.9	S	8	-	17.1	10.9	1007.0	WSW	14	-	21.2	11.2
4	Oslo	1000.0	S	10	-	16.4	14.6	1004.5	S	12	6	20.2	11.9
5	Reykjavik	-	-	-	1	-	-	994.2	N	8	4	10.7	2.2
6	Moscow	1017.2	-	0	6	9.3	6.7	1013.0	WNW	4	0	23.1	8.8
7	Kiev	1023.0	NW	2	2	14.2	10.4	1021.5	W	6	0	26.4	9.6
8	Warsaw	1018.4	SE	4	1	16.0	13.6	1018.6	S	6	2	27.2	13.6
9	Berlin	1014.0	SSW	2	-	19.7	9.4	1018.0	SSW	6	-	26.8	12.6
10	De Bilt	1015.4	SSW	6	2	15.6	13.5	1015.6	SW	14	3	22.2	13.4
11	Dublin	1002.6	SW	14	7	14.1	8.6	998.9	WSW	19	6	13.6	4.7
12	Cork	1004.5	SW	12	7	12.9	12.0	1005.9	WSW	19	7	12.8	7.2
13	Sofia	1022.9	S	2	0	15.2	10.0	1019.7	ESE	2	1	23.8	8.7
14	Belgrade	1019.8	SSE	6	0	20.6	13.1	1019.1	SE	6	2	29.5	13.0
15	Budapest	1021.1	N	2	0	15.6	11.0	1021.1	ESE	4	2	26.0	13.2
16	Prague	1017.7	N	2	-	19.1	12.3	1018.9	N	4	4	25.9	13.4
17	Munich	1019.1	SSW	4	8	18.0	12.7	1020.2	NNE	4	4	22.3	14.4
18	Strasbourg	1018.7	SSW	3	-	15.0	12.9	1019.4	SW	3	-	28.0	16.3
19	Paris	1017.7	SW	5	6	17.6	16.6	1019.9	WSW	12	3	23.8	13.1
20	Jersey	1015.7	SSW	13	8	17.6	15.4	1016.9	SSW	16	7	20.8	16.0
21	Milan	1019.9	NNE	2	0	19.3	17.3	1020.1	SSE	3	2	26.8	19.1
22	Marseille	1019.6	SSE	3	-	20.3	18.8	1019.6	W	7	-	28.6	19.0
23	Bordeaux	1020.3	NW	4	8	19.3	16.5	1021.6	NNE	3	-	27.2	15.2
24	Rome	1018.9	ESE	4	6	21.6	21.3	1018.5	SSW	3	8	25.0	20.9
25	Ajaccio	1018.4	NE	5	8	21.3	17.7	1018.0	SW	10	-	28.0	21.8
26	Barcelona	1018.9	N	5	2	21.6	19.3	1020.9	SE	8	2	26.4	20.1
27	Majorca	-	NNE	2	-	23.0	22.0	1019.8	E	7	6	26.8	19.3
28	Madrid	-	N	4	-	20.0	14.0	1018.2	SSE	4	2	28.4	13.6
29	Lisbon	1018.9	-	-	-	19.5	15.2	1019.8	NE	6	6	27.0	14.8
30	Athens	1018.6	N	5	-	22.0	12.2	1017.8	NE	7	0	27.8	11.2
31	Malta	1019.4	W	2	4	23.4	20.1	1018.7	W	9	3	28.9	20.2
32	Gibraltar	1017.7	ENE	3	0	22.8	21.2	1020.2	E	9	4	24.2	21.0

Daily Weather Summary for Wednesday 19 September 2018

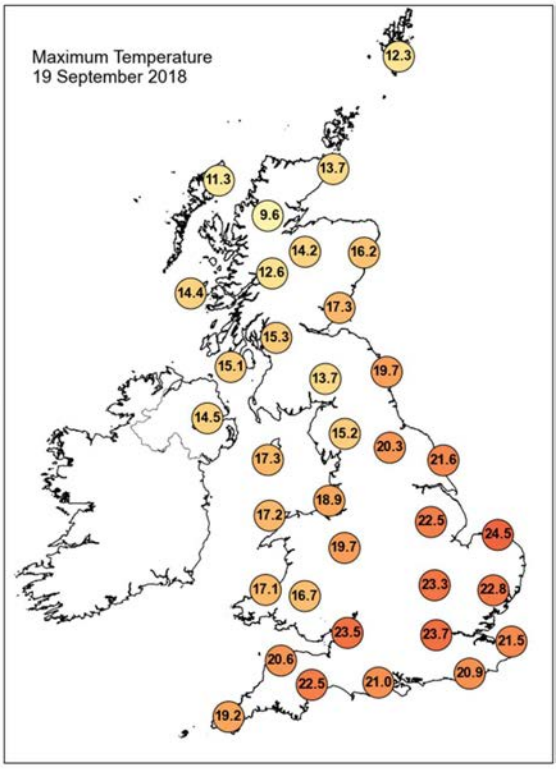

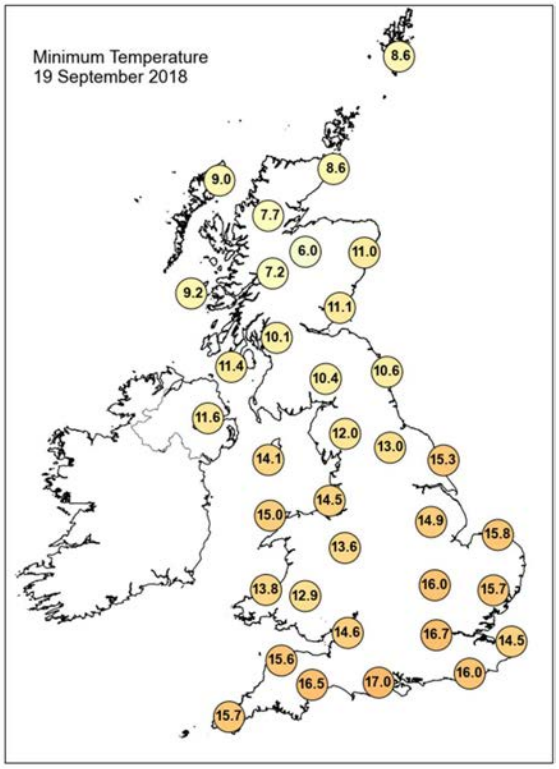

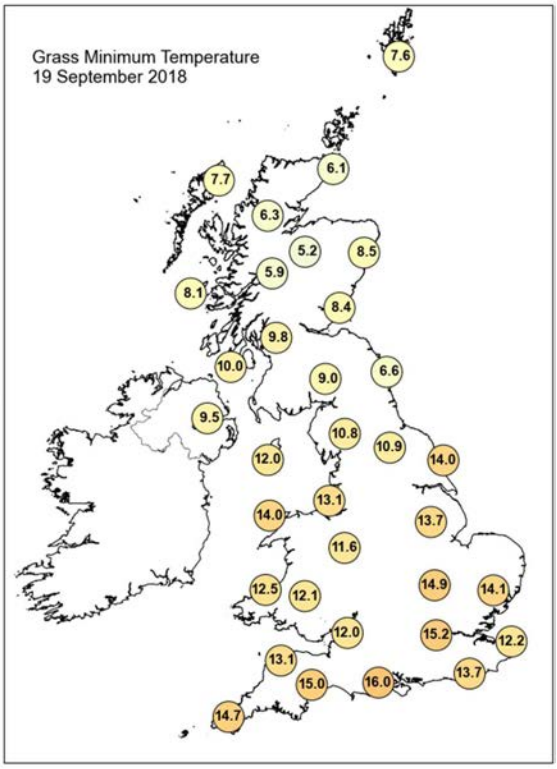

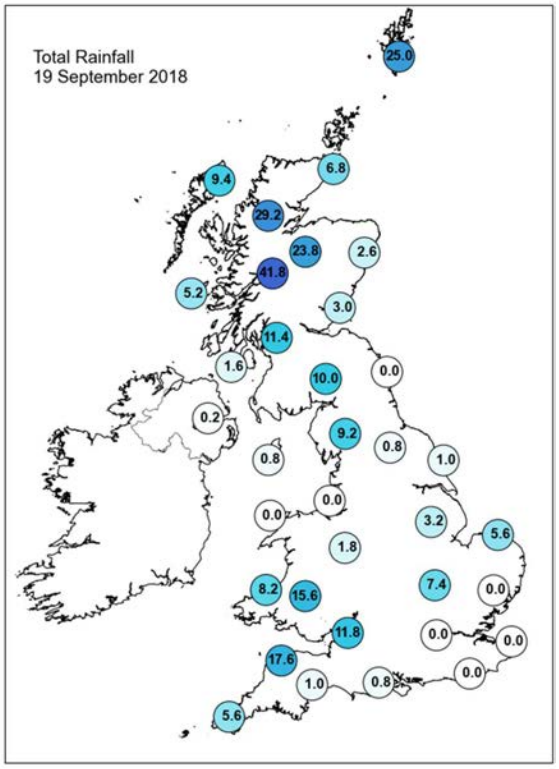

Daily Weather Summary for Wednesday 19 September 2018

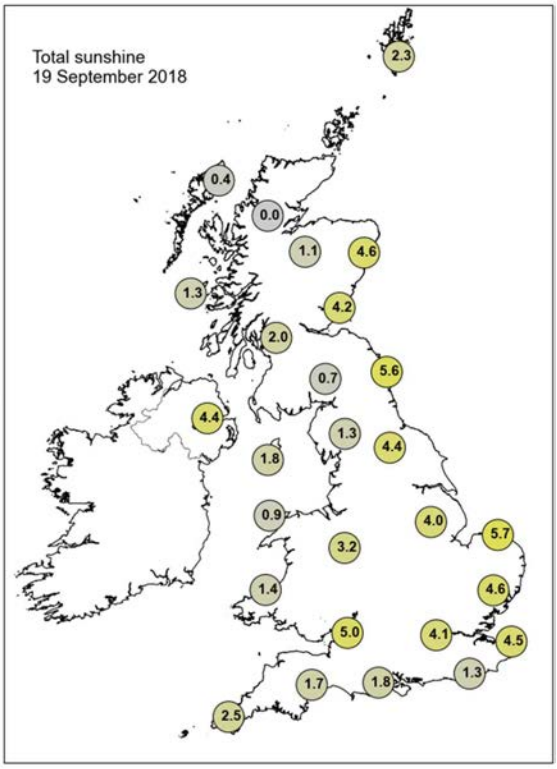

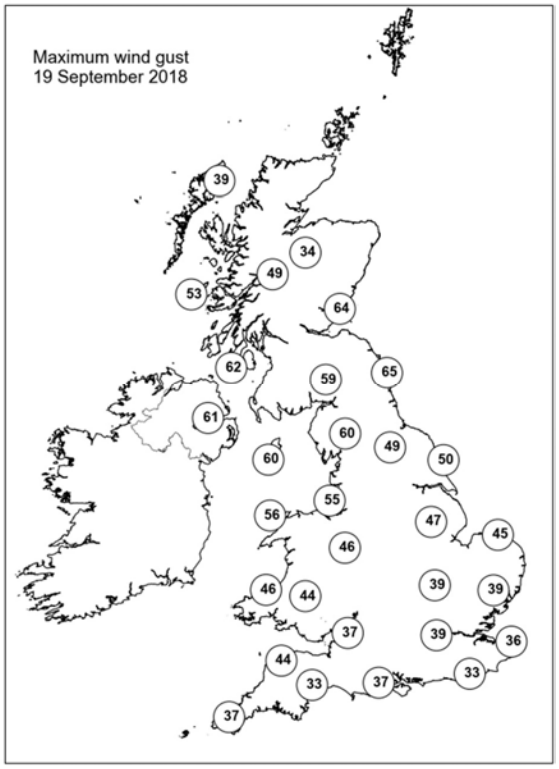

None of the selected stations observed a day of sleet or snow falling or non-zero snow depth at 0900 UTC.

Daily Weather Summary for Thursday 20 September 2018

This day's summary created 27/09/2018 03:00

Summary of the UK Weather for Thursday 20 September 2018

Through the early hours of Thursday morning heavy rain piled in across Wales, parts of southwest England before spreading into the Midlands. This also led to a fair amount of low cloud and poor and reduced visibility. To the southeast it was largely dry, albeit rather cloudy, whilst further north there were some clearer skies, but also scattered heavy showers across central and northern Scotland. It was a windy night across the north with gales in the far north, although these began to ease towards dawn. Further south the winds strengthened towards the tail end of the night, especially across the south coast of England. Rain continued across many parts of England and Wales throughout the day, pushing northwards to affect Northern Ireland and Southern Scotland by the evening. Winds also strengthened and it was a windy end to the day across parts of England and Wales in particular.

Daily Extremes

Highest Maximum	**21.9°C** Heathrow (Greater London, 25 mAMSL)
Lowest Maximum	**9.9°C** Killylane (Antrim, 250 mAMSL)
Highest Minimum	**18.0°C** Bognor Regis (West Sussex, 7 mAMSL)
Lowest Minimum	**1.3°C** Peatlands (Armagh, 34 mAMSL)
Lowest Grass Minimum	**-1.1°C** Lough Navar Forest (Fermanagh, 126 mAMSL)
Most Rainfall	**78.6mm** Capel Curig No 3 (Gwynedd, 216 mAMSL)
Most Sunshine	**7.5hr** Kinloss (Moray (in Grampian Region), 5 mAMSL)
Highest Gust	**66Kt 76mph** Wight: Needles Old Battery (Isle Of Wight, 80 mAMSL)
Highest Gust (mountain)	**77Kt 89mph** Cairngorm Summit (Inverness-shire, 1237 mAMSL)
Greatest Snow Depth at 0900 UTC	No non-zero values

mAMSL refers to station elevation in metres above mean sea level.

Daily Weather Summary for Thursday 20 September 2018

North Atlantic and Europe analysis charts and satellite images at 0000 UTC

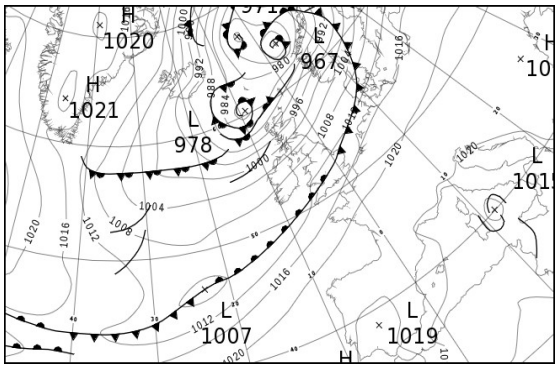

North Atlantic and Europe analysis charts and satellite images at 1200 UTC

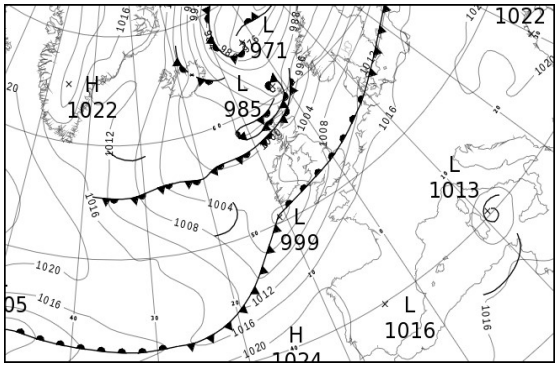

All satellite imagery copyright Met Office and EUMETSAT (European Organisation for the Exploitation of Meteorological Satellites). These show infra-red images from the geostationary MSG satellite. The rainfall rates are derived from both rain-radar and satellite data.

Daily Weather Summary for Thursday 20 September 2018

UK satellite and rain-radar precipitation rates at (L) 0000 and (R) 1200 UTC

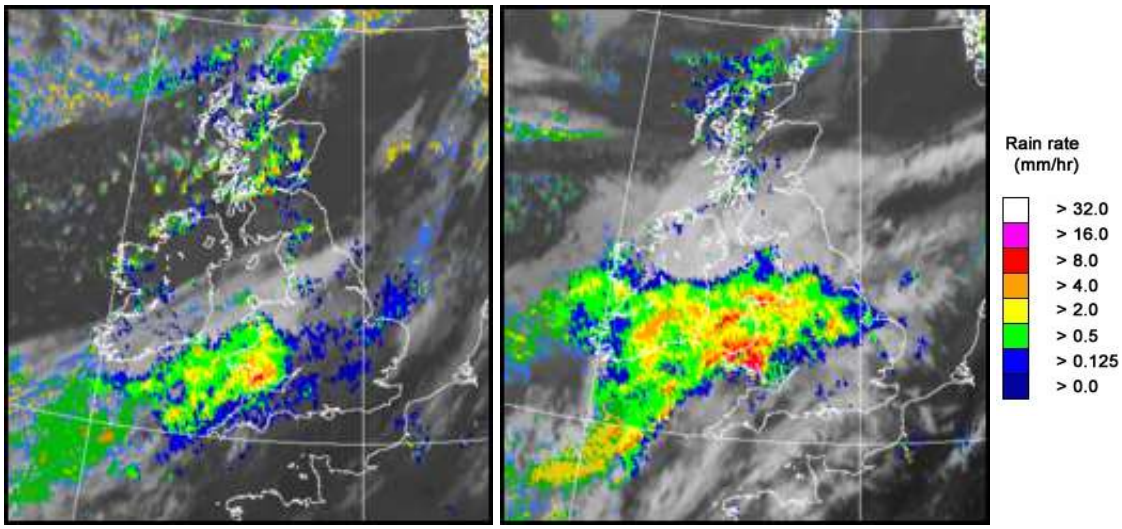

UK wind speed and direction at (L) 0000 and (R) 1200 UTC

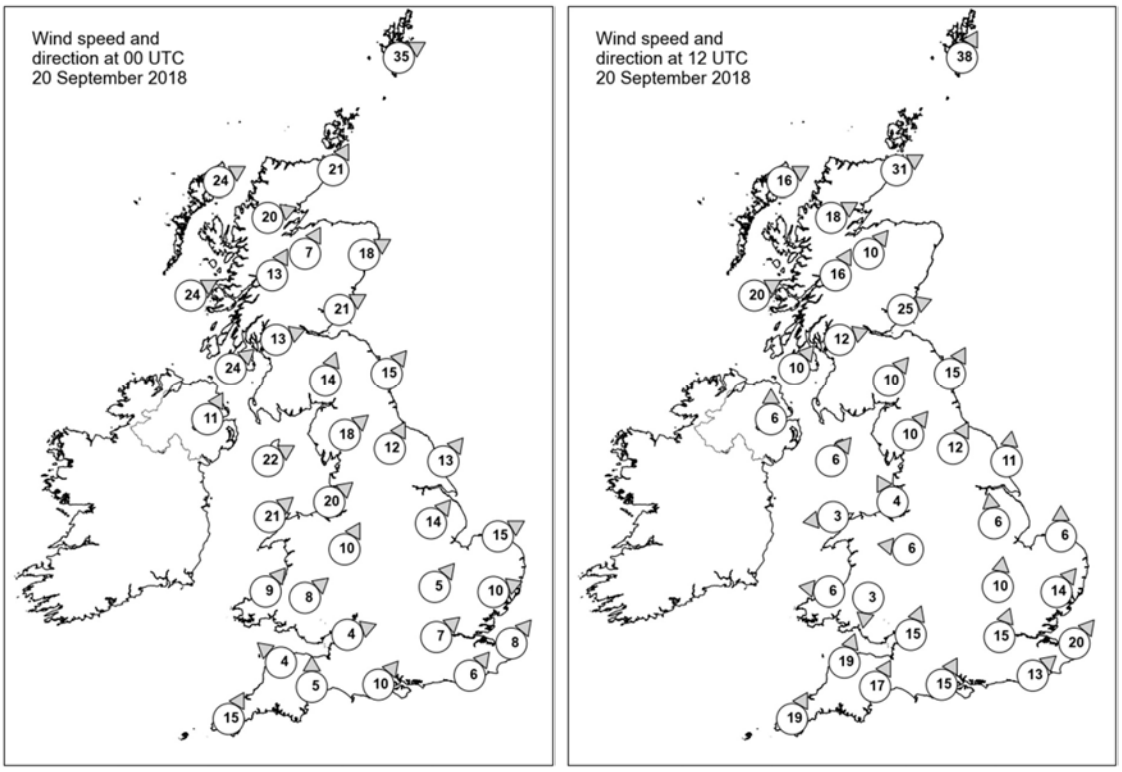

Daily Weather Summary for Thursday 20 September 2018

Selected UK readings at (L) 0000 and (R) 1200 UTC

STATIONS		0000 UTC						1200 UTC					
NO	SITE	PRESS	WDIR	WSPD	CLOUD	TEMP	TDEW	PRESS	WDIR	WSPD	CLOUD	TEMP	TDEW
1	Lerwick	986.6	WSW	35	8	10.1	7.9	988.0	SSW	38	7	10.7	8.9
2	Wick	991.7	SSW	21	7	9.5	5.9	995.6	WSW	31	5	13.4	7.0
3	Stornoway	990.3	WSW	24	8	9.7	7.1	997.8	WSW	16	7	11.0	9.6
4	Loch Glascarnoch	993.9	WSW	20	6	8.1	4.4	998.7	WSW	18	8	10.2	6.4
5	Aviemore	997.2	SSW	7	8	5.9	4.7	999.2	SW	10	5	12.8	5.8
6	Dyce	997.2	WSW	18	0	9.7	4.4	-	-	-	-	-	4.0
7	Tulloch Bridge	998.9	SSW	13	7	7.6	4.7	1002.1	SSW	16	1	10.7	5.4
8	Tiree	997.8	WSW	24	7	9.4	7.3	1001.6	WSW	20	2	12.5	7.0
9	Leuchars	1000.4	WSW	21	7	9.9	6.0	1002.0	WSW	25	4	14.0	6.7
10	Bishopton	1002.2	WSW	13	7	6.2	4.4	1004.0	WSW	12	2	12.9	6.9
11	Machrihanish	1002.4	SW	24	0	10.2	6.4	1003.8	SW	10	7	13.0	7.6
12	Boulmer	1004.4	SW	15	0	10.9	5.8	1005.7	SSW	15	2	14.6	6.4
13	Eskdalemuir	1005.2	SSW	14	8	9.3	5.5	1005.8	SW	10	8	10.9	6.0
14	Aldergrove	1005.4	SSW	11	2	9.2	6.6	1004.8	S	6	0	10.5	6.9
15	Shap	1007.6	SW	18	3	9.9	5.5	1006.7	SW	10	6	11.7	6.0
16	Leeming	1008.2	SSW	12	5	11.0	8.0	1007.2	SSW	12	8	15.2	5.3
17	Ronaldsway	1007.7	WSW	22	7	12.4	6.1	1005.7	SW	6	8	12.7	7.0
18	Bridlington	1009.0	SW	13	6	13.1	6.8	1007.7	S	11	5	15.1	9.4
19	Crosby	1009.8	SW	20	8	14.1	6.5	1007.0	SSE	4	8	12.3	10.1
20	Valley	1009.8	SW	21	8	13.7	6.6	1005.8	E	3	8	11.6	9.2
21	Waddington	1011.6	SW	14	7	13.5	6.8	1008.5	S	6	8	13.6	12.5
22	Shawbury	1011.5	SSW	10	8	11.2	9.7	1004.8	E	6	8	12.2	12.2
23	Weybourne	1012.9	WSW	15	8	13.9	8.2	1009.4	S	6	8	15.9	15.4
24	Bedford	1013.1	SW	5	8	13.3	12.5	1008.7	S	10	8	17.8	16.1
25	Aberporth	1012.2	SW	9	8	10.5	9.8	1003.4	E	6	8	12.3	12.2
26	Sennybridge	1012.6	SW	8	8	9.3	9.0	1004.9	N	3	8	12.6	12.6
27	Wattisham	1013.3	WSW	10	7	16.5	13.9	1010.4	SW	14	8	18.8	14.9
28	Filton	1013.0	WSW	4	7	12.6	12.4	1007.6	SSW	15	8	17.6	16.1
29	Heathrow	1013.7	SW	7	8	16.6	15.4	1010.6	SSW	15	8	19.6	14.5
30	Manston	1015.3	SW	8	0	16.3	14.7	1012.9	SW	20	7	20.1	14.7
31	Chivenor	1013.1	SE	4	8	13.0	12.7	1006.9	SSW	19	8	18.6	16.7
32	Exeter	1012.8	S	5	8	15.0	14.4	1008.8	SSW	17	7	18.7	15.7
33	Herstmonceux	1015.6	SW	6	8	16.5	15.7	1013.2	SW	13	8	18.9	15.7
34	Hurn	1014.0	SW	10	8	17.4	15.9	1011.2	SSW	15	8	18.4	15.7
35	Camborne	1012.1	SSW	15	8	16.3	15.9	1007.5	SSW	19	8	17.0	16.4

Daily Weather Summary for Thursday 20 September 2018

Selected European readings at (L) 0000 and (R) 1200 UTC

STATIONS		0000 UTC						1200 UTC					
NO	SITE	PRESS	WDIR	WSPD	CLOUD	TEMP	TDEW	PRESS	WDIR	WSPD	CLOUD	TEMP	TDEW
1	Murmansk	1003.4	SE	2	7	6.6	5.2	996.1	SSE	8	8	9.6	5.9
2	Helsinki	1008.7	SW	6	3	12.4	12.1	1007.1	SW	19	5	18.9	14.9
3	Stockholm	1006.3	S	8	-	16.8	13.2	1007.5	SW	10	-	17.8	8.1
4	Oslo	997.9	SSW	12	-	14.8	9.2	1001.3	SSW	14	8	17.0	5.0
5	Reykjavik	-	-	-	4	-	-	1002.9	N	16	3	5.4	-1.3
6	Moscow	1013.6	-	0	0	14.7	12.3	1014.2	NNW	4	0	22.7	9.5
7	Kiev	1021.2	NW	4	0	18.7	10.8	1020.1	NW	4	2	27.7	11.1
8	Warsaw	1019.4	-	0	1	14.9	13.0	1018.7	SW	6	1	28.2	15.6
9	Berlin	1016.8	SSW	4	-	20.6	11.7	1016.6	SSW	6	-	27.4	12.1
10	De Bilt	1016.3	SSW	6	8	18.0	14.2	1014.7	SW	12	5	22.5	14.1
11	Dublin	1008.3	SW	10	5	10.3	5.0	1005.1	SSE	8	8	10.4	6.1
12	Cork	1010.4	SSW	6	7	9.7	7.4	1002.4	NNE	10	8	9.4	9.2
13	Sofia	1023.3	-	0	0	12.6	8.7	1017.5	E	2	2	24.8	8.4
14	Belgrade	1020.2	SE	6	0	20.6	10.6	1018.8	E	2	2	29.7	7.9
15	Budapest	1021.0	N	4	2	18.0	13.3	1020.2	SSE	4	5	26.9	12.9
16	Prague	1020.8	-	0	-	15.3	13.4	1018.0	SE	6	3	28.2	11.3
17	Munich	1021.0	S	4	-	17.0	14.2	1017.9	ENE	4	2	27.0	9.3
18	Strasbourg	1020.1	SSE	2	-	16.3	14.0	1018.2	S	3	-	28.3	14.2
19	Paris	1019.8	SSW	5	4	16.5	13.0	1018.0	S	12	5	23.5	14.2
20	Jersey	1016.9	S	13	3	17.4	16.0	1014.0	S	15	8	20.7	15.7
21	Milan	1020.5	N	2	0	19.6	17.3	1019.4	NNE	2	-	27.8	17.7
22	Marseille	1019.8	SE	4	-	19.4	16.6	1017.4	WSW	8	-	30.9	17.6
23	Bordeaux	1022.1	WNW	2	-	17.8	16.0	1018.5	E	5	-	28.1	16.4
24	Rome	1017.3	NNE	6	6	20.8	20.4	1016.5	NE	6	6	26.2	20.4
25	Ajaccio	1018.6	NE	4	-	19.8	17.8	1016.4	SW	8	-	27.5	21.8
26	Barcelona	-	NNW	5	-	22.0	20.0	1019.1	SW	9	1	28.6	19.4
27	Majorca	1020.5	NNW	2	1	19.6	18.8	-	WSW	6	-	29.0	19.0
28	Madrid	-	-	0	-	21.0	12.0	1016.7	SSE	5	1	29.6	13.0
29	Lisbon	-	-	-	-	-	-	1019.2	N	8	0	26.4	15.5
30	Athens	1017.8	N	3	-	20.9	13.2	1016.4	N	6	1	28.4	10.0
31	Malta	1018.3	W	3	7	24.1	20.8	1016.8	W	5	5	28.3	19.6
32	Gibraltar	1020.4	ENE	11	3	23.3	22.0	1020.2	E	12	4	26.1	21.8

Daily Weather Summary for Thursday 20 September 2018

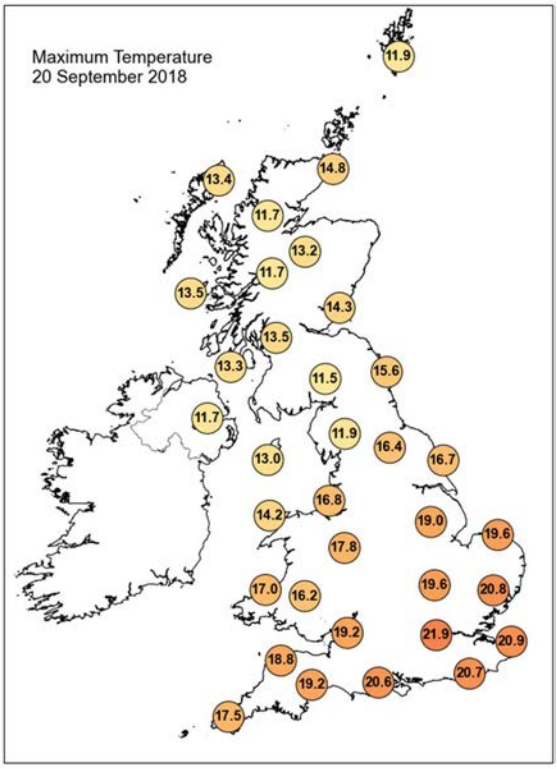

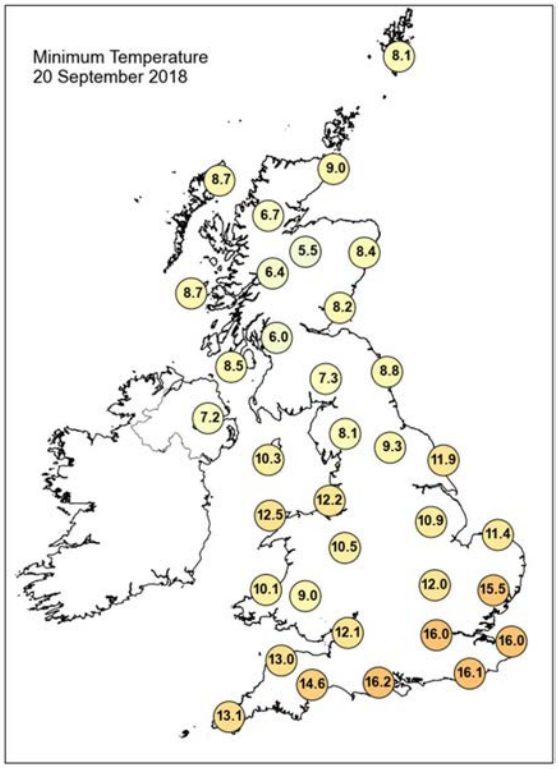

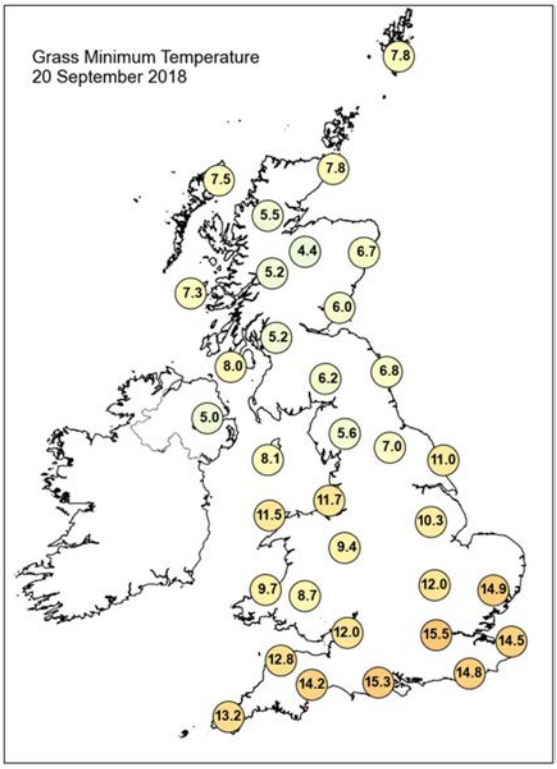

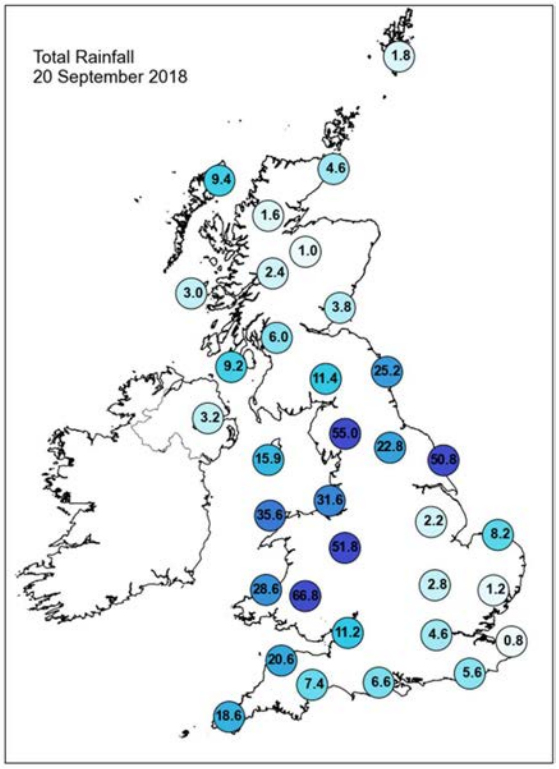

Daily Weather Summary for Thursday 20 September 2018

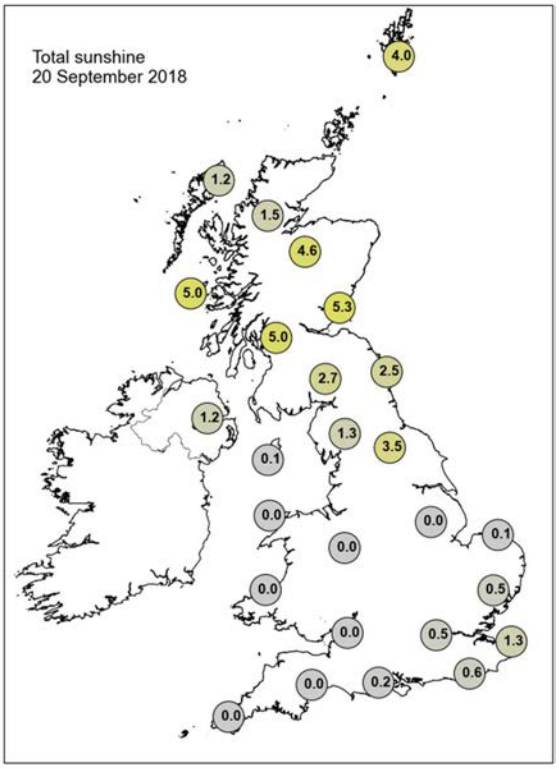

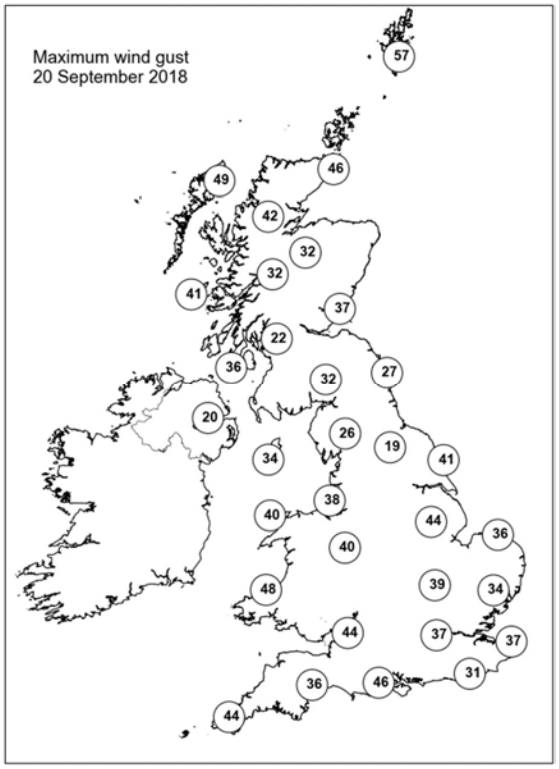

None of the selected stations observed a day of sleet or snow falling or non-zero snow depth at 0900 UTC.

Daily Weather Summary for Friday 21 September 2018

This day's summary created 28/09/2018 03:00

Summary of the UK Weather for Friday 21 September 2018

Storm Bronagh strengthened and tracked northeastwards overnight, bringing heavy rain to most parts of the UK along with strong winds. The strongest winds were around parts of the south and west coastline of England and Wales along with northwest England, and later in the night eastern England too. By dawn it had begun to dry up with some clear spells developing across western areas but heavy showers were moving in here. Across eastern parts of the UK heavy rain persisted until dawn. It was a day of sunshine and blustery showers across the bulk of the country, with the most frequent and heaviest of the showers across northern and western parts of the UK, although some showers reached parts of southeast England during the afternoon. Meanwhile, a more organised band of showers moved into parts of northern England, north Wales, the Midlands and East Anglia later in the day, where they were heavy and thundery, with some hail in places. The heaviest of the showers were accompanied by squally winds. It was a much cooler day across the country, with temperatures markedly down compared to recent days.

Daily Extremes

Highest Maximum	**18.3°C** Hurn (Dorset, 10 mAMSL)
Lowest Maximum	**8.8°C** Buxton (Derbyshire, 307 mAMSL)
Highest Minimum	**12.0°C** Wight: St Catherines Point (Isle Of Wight, 20 mAMSL) also Isle Of Portland (Dorset, 52 mMASL)
Lowest Minimum	**2.9°C** Loch Glascarnoch (Ross & Cromarty, 269 mAMSL)
Lowest Grass Minimum	**-0.4°C** Killylane (Antrim, 250 mAMSL)
Most Rainfall	**18.7mm** Buxton (Derbyshire, 307 mAMSL)
Most Sunshine	**9.9hr** Brize Norton (Oxfordshire, 82 mAMSL)
Highest Gust	**68Kt 78mph** Wight: Needles Old Battery (Isle Of Wight, 80 mAMSL)
Highest Gust (mountain)	**63Kt 72mph** Cairngorm Summit (Inverness-shire, 1237 mAMSL)
Greatest Snow Depth at 0900 UTC	No non-zero values

mAMSL refers to station elevation in metres above mean sea level.

Daily Weather Summary for Friday 21 September 2018

North Atlantic and Europe analysis charts and satellite images at 0000 UTC

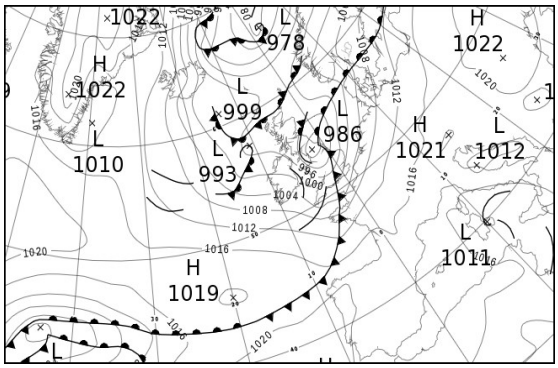

North Atlantic and Europe analysis charts and satellite images at 1200 UTC

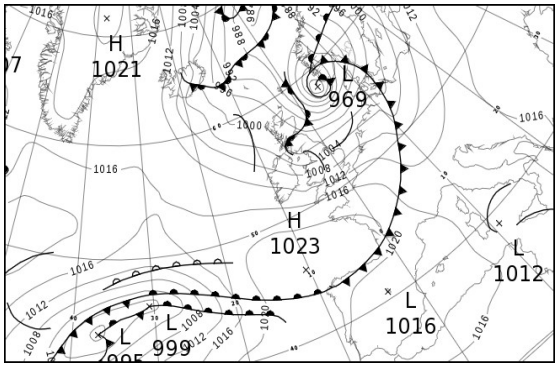

All satellite imagery copyright Met Office and EUMETSAT (European Organisation for the Exploitation of Meteorological Satellites). These show infra-red images from the geostationary MSG satellite. The rainfall rates are derived from both rain-radar and satellite data.

Daily Weather Summary for Friday 21 September 2018

UK satellite and rain-radar precipitation rates at (L) 0000 and (R) 1200 UTC



UK wind speed and direction at (L) 0000 and (R) 1200 UTC

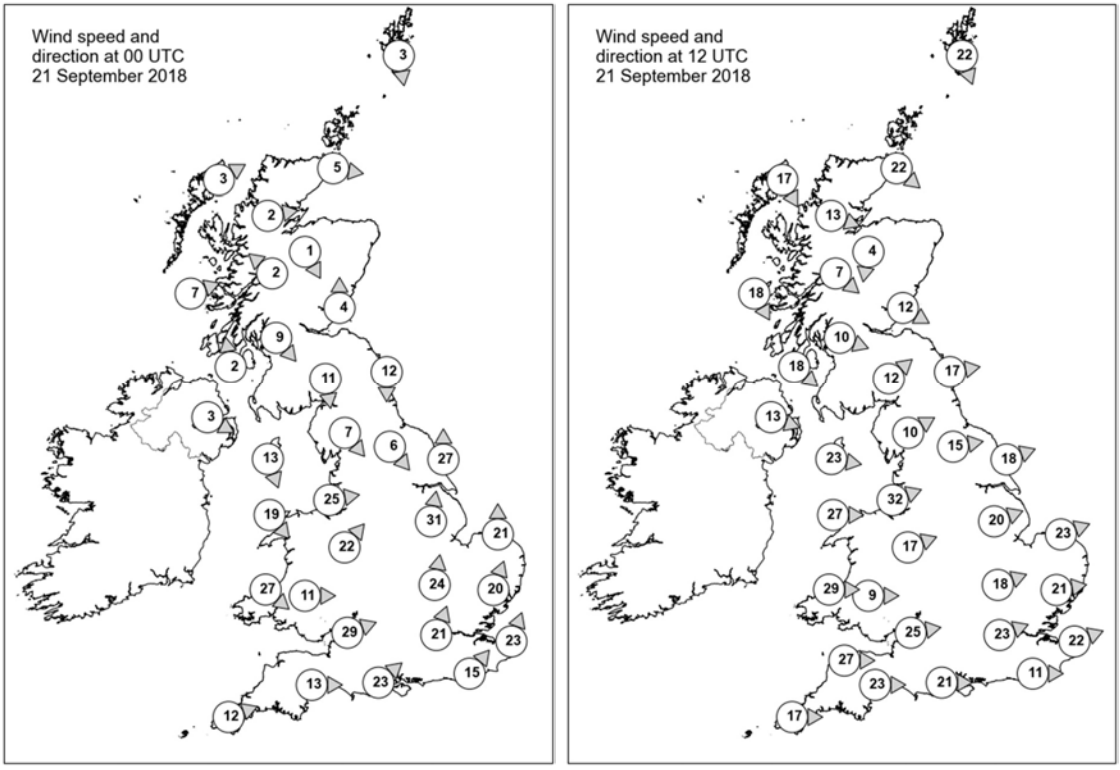

Daily Weather Summary for Friday 21 September 2018

Selected UK readings at (L) 0000 and (R) 1200 UTC

STATIONS		0000 UTC						1200 UTC					
NO	SITE	PRESS	WDIR	WSPD	CLOUD	TEMP	TDEW	PRESS	WDIR	WSPD	CLOUD	TEMP	TDEW
1	Lerwick	995.4	N	3	7	7.3	5.7	988.5	NNW	22	7	8.2	5.8
2	Wick	994.0	W	5	8	7.8	6.7	994.0	NW	22	7	9.3	5.3
3	Stornoway	994.6	WSW	3	8	7.9	7.3	1000.7	NNW	17	7	10.9	4.1
4	Loch Glascarnoch	995.5	W	2	1	3.5	2.7	998.3	WNW	13	4	8.5	5.6
5	Aviemore	994.7	NNW	1	8	5.8	5.1	997.3	N	4	6	8.5	5.1
6	Dyce	-	-	-	-	-	7.0	994.1	-	-	-	9.6	6.3
7	Tulloch Bridge	996.1	SE	2	8	5.9	5.5	999.0	NW	7	7	8.5	6.6
8	Tiree	995.3	WSW	7	8	8.8	6.6	1001.5	NNW	18	5	11.6	6.4
9	Leuchars	993.0	S	4	8	8.4	6.5	996.5	WNW	12	8	10.9	6.3
10	Bishopton	994.6	NW	9	8	7.3	6.9	998.3	WNW	10	4	12.3	7.5
11	Machrihanish	995.5	S	2	8	7.5	6.4	1000.4	NW	18	8	11.3	8.0
12	Boulmer	-	N	12	8	8.9	8.5	997.3	W	17	6	12.5	5.4
13	Eskdalemuir	991.7	N	11	8	5.3	4.4	998.7	SW	12	7	8.3	6.6
14	Aldergrove	997.0	WNW	3	8	7.5	6.3	1003.1	WNW	13	7	12.7	8.1
15	Shap	987.7	NW	7	7	7.0	6.7	999.8	WSW	10	8	9.7	6.7
16	Leeming	987.6	NW	6	8	9.9	9.6	1000.3	W	15	6	13.4	6.0
17	Ronaldsway	994.2	NNW	13	8	8.4	4.9	1001.9	W	23	4	12.3	9.2
18	Bridlington	988.0	S	27	8	16.0	15.5	1000.5	WSW	18	1	13.3	7.2
19	Crosby	989.4	W	25	7	-	10.2	1002.6	WSW	32	8	11.6	10.0
20	Valley	995.6	NW	19	8	9.2	-	1005.5	W	27	6	13.5	8.1
21	Waddington	990.3	S	31	8	17.5	15.3	1003.8	WSW	20	6	12.5	4.9
22	Shawbury	990.3	SW	22	0	14.9	11.1	1005.7	WSW	17	7	11.5	8.2
23	Weybourne	994.4	S	21	7	17.2	14.7	1004.7	WSW	23	7	13.6	4.5
24	Bedford	994.4	S	24	8	16.7	15.6	1007.5	WSW	18	7	11.6	7.1
25	Aberporth	998.4	NW	27	8	10.3	8.2	1009.9	W	29	6	12.8	8.5
26	Sennybridge	997.1	W	11	8	9.6	8.7	1009.6	W	9	8	10.4	8.9
27	Wattisham	997.3	SSW	20	8	18.6	14.0	1007.4	W	21	4	14.2	4.3
28	Filton	997.1	WSW	29	3	13.9	10.7	1010.2	W	25	7	11.2	9.3
29	Heathrow	997.8	SSW	21	8	18.5	15.7	1009.3	WSW	23	6	16.1	4.4
30	Manston	1001.6	SSW	23	8	18.9	14.6	1010.0	WSW	22	6	15.2	5.6
31	Chivenor	1001.0	-	-	8	12.8	9.6	1013.0	W	27	7	12.1	-
32	Exeter	1000.9	W	13	7	14.0	10.4	1012.7	W	23	5	16.1	5.7
33	Herstmonceux	1002.0	SW	15	8	18.4	-	1011.4	W	11	6	15.3	5.3
34	Hurn	999.7	SW	23	8	15.9	14.8	1012.2	W	21	2	15.0	4.9
35	Camborne	1002.8	WSW	12	6	13.3	10.7	1016.0	W	17	4	13.2	9.0

Daily Weather Summary for Friday 21 September 2018

Selected European readings at (L) 0000 and (R) 1200 UTC

STATIONS		0000 UTC						1200 UTC					
NO	SITE	PRESS	WDIR	WSPD	CLOUD	TEMP	TDEW	PRESS	WDIR	WSPD	CLOUD	TEMP	TDEW
1	Murmansk	984.9	S	12	7	9.9	6.9	990.6	S	14	7	13.0	4.8
2	Helsinki	-	-	-	1	-	-	-	-	-	7	-	-
3	Stockholm	1008.4	SSW	4	-	12.3	8.4	998.1	SSE	10	-	19.0	14.2
4	Oslo	1002.7	SSW	6	-	11.7	5.1	985.3	S	10	8	15.4	14.3
5	Reykjavik	-	-	-	4	-	-	1009.5	N	11	5	4.8	-1.9
6	Moscow	1018.1	-	0	0	12.3	11.3	1019.2	SW	2	0	24.9	10.7
7	Kiev	1020.5	-	0	0	16.8	12.7	1019.4	SSE	4	2	26.9	11.8
8	Warsaw	1017.5	SE	4	0	15.5	13.1	1012.7	S	8	3	26.9	12.2
9	Berlin	1012.3	SSW	2	-	18.6	12.0	1004.0	SSW	12	-	29.9	11.4
10	De Bilt	1005.1	S	12	8	20.0	13.2	1007.5	W	12	3	15.0	6.4
11	Dublin	999.3	W	16	7	6.5	5.6	1007.0	W	23	6	12.9	6.5
12	Cork	1005.1	W	10	6	6.3	4.3	1013.2	W	16	7	12.9	6.2
13	Sofia	1020.2	SE	2	2	13.8	6.5	1016.6	ENE	2	6	23.4	11.8
14	Belgrade	1017.9	SE	4	2	19.2	8.6	1016.0	SE	6	0	29.4	9.7
15	Budapest	1018.9	N	2	5	16.9	13.2	1016.0	SSE	8	0	27.8	10.9
16	Prague	1015.8	N	2	-	17.4	12.0	1008.7	SSW	6	6	28.9	11.6
17	Munich	1015.8	S	4	0	16.2	13.7	1010.4	W	12	7	27.7	11.6
18	Strasbourg	1013.8	SW	3	-	15.7	13.5	1011.3	WSW	17	8	24.3	9.5
19	Paris	1011.1	SW	7	7	18.6	13.5	1016.0	W	16	5	18.7	6.5
20	Jersey	1004.0	S	24	8	17.6	16.4	1017.2	W	20	2	16.7	7.8
21	Milan	1017.7	N	2	-	19.4	18.2	1015.6	SSE	4	1	28.3	17.5
22	Marseille	1017.1	NNE	2	-	21.4	18.0	1016.6	WSW	10	-	29.1	17.0
23	Bordeaux	1017.1	W	3	7	17.9	17.1	1020.9	WNW	7	8	17.9	17.3
24	Rome	1016.0	NW	3	4	19.5	19.2	-	SSW	7	4	27.4	19.2
25	Ajaccio	1016.2	NNE	5	6	20.1	17.5	1015.5	SW	9	-	28.2	21.0
26	Barcelona	-	NW	6	-	22.0	19.0	1016.9	SW	17	3	27.9	21.8
27	Majorca	1017.5	E	3	1	19.4	18.4	1018.1	SW	14	1	28.2	21.1
28	Madrid	-	NNW	4	-	20.0	13.0	1016.4	SSE	5	2	29.8	11.5
29	Lisbon	1019.7	-	-	-	19.6	16.8	1019.8	NNE	8	3	28.4	16.7
30	Athens	1016.0	N	3	-	21.5	9.7	1015.4	N	3	-	30.0	10.6
31	Malta	1015.8	ENE	1	1	22.9	19.5	1015.4	WSW	4	5	29.5	16.9
32	Gibraltar	1018.6	NE	7	0	23.0	22.2	1019.4	ENE	8	2	24.5	21.7

Daily Weather Summary for Friday 21 September 2018

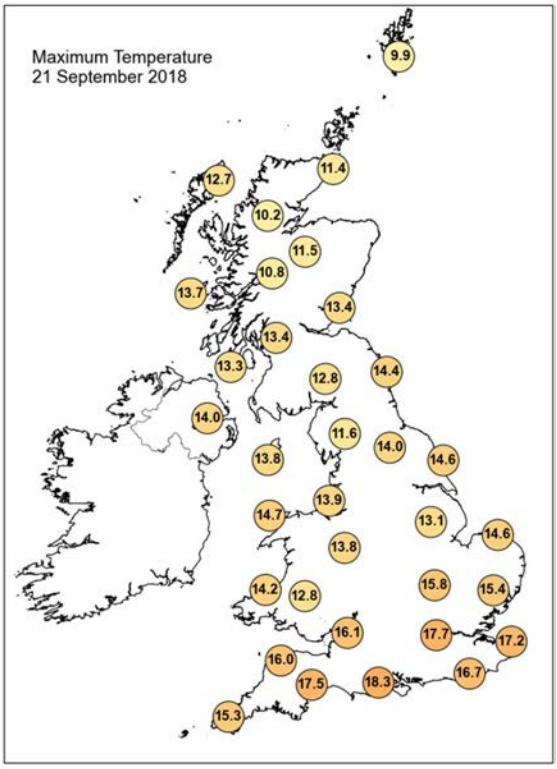

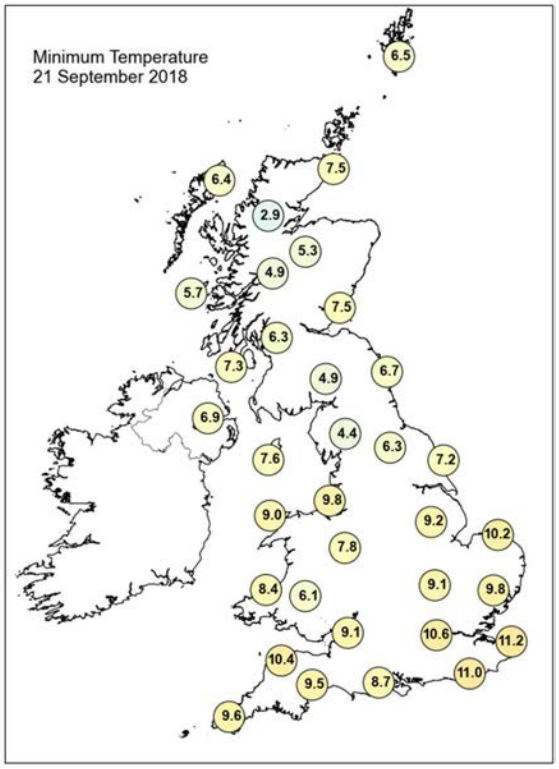

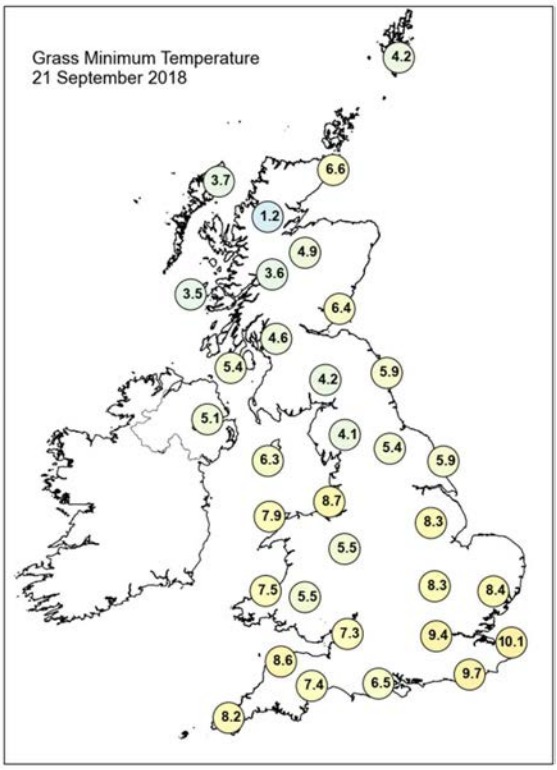

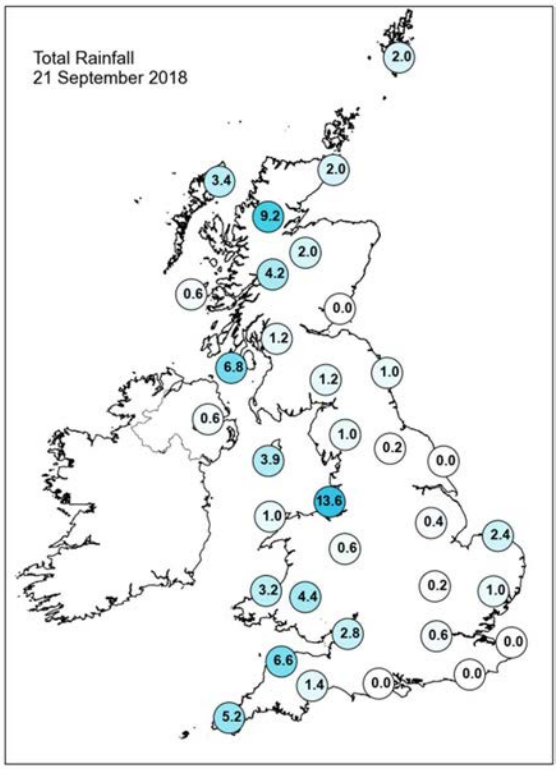

Daily Weather Summary for Friday 21 September 2018

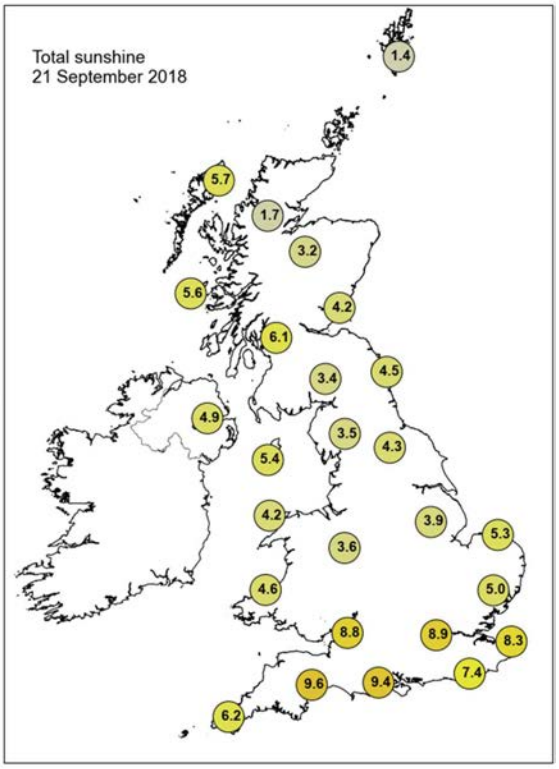

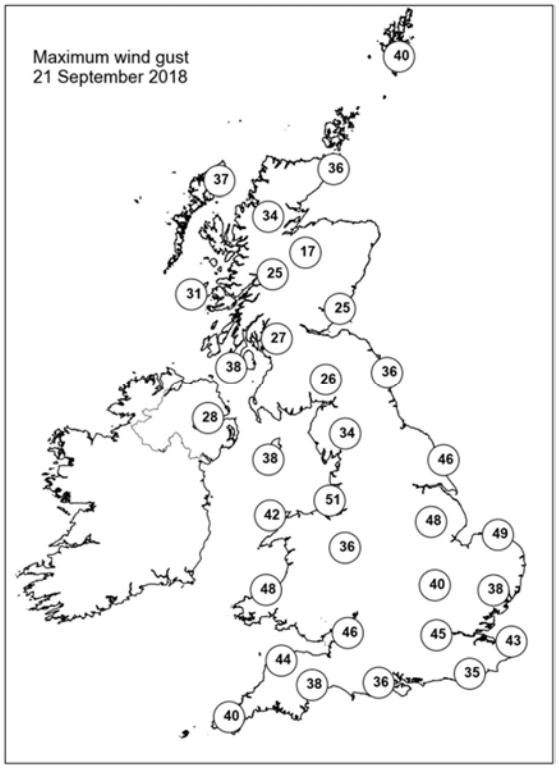

None of the selected stations observed a day of sleet or snow falling or non-zero snow depth at 0900 UTC.

Daily Weather Summary for Saturday 22 September 2018

This day's summary created 29/09/2018 03:00

Summary of the UK Weather for Saturday 22 September 2018

Showers continued to feed across northwest Scotland through the early hours of Saturday morning, some of them heavy with strong and gusty winds. Elsewhere, it remained mostly dry but cloud pushed in from the southwest across England, Wales and Northern Ireland, bringing some rain into the far southwest by dawn. In between these two areas there were some clear skies allowing it to turn cold. During the day the rain across the southwest turned persistent as it spread across Wales, the Midlands and southern counties of England. It became heavy for some and under the cloud and rain it felt cold. Further north, across Northern Ireland and northern England it was a fine day with plenty of sunny spells and much lighter winds. For Scotland it remained windy with sunshine and scattered heavy showers, these moving through fairly quickly in the brisk north-westerly winds. Temperatures were below average for many, especially so under the cloud and rain in the south. However, in the far southwest it turned warmer later, but this also brought a lot of low cloud, fog and stronger winds.

Daily Extremes

Highest Maximum	**17.5°C** Camborne (Cornwall, 87 mAMSL)
Lowest Maximum	**8.6°C** Pennerley (Shropshire, 357 mAMSL)
Highest Minimum	**13.0°C** Wight: St Catherines Point (Isle Of Wight, 20 mAMSL)
Lowest Minimum	**1.9°C** Aboyne No 2 (Aberdeenshire, 140 mAMSL)
Lowest Grass Minimum	**-2.6°C** Fettercairn, Glensaugh No 2 (Kincardineshire, 171 mAMSL)
Most Rainfall	**37.8mm** Teignmouth (Devon, 3 mAMSL)
Most Sunshine	**9.4hr** Leuchars (Fife, 10 mAMSL)
Highest Gust	**43Kt 49mph** Sella Ness (Shetland, 7 mAMSL)
Highest Gust (mountain)	**77Kt 89mph** Cairngorm Summit (Inverness-shire, 1237 mAMSL)
Greatest Snow Depth at 0900 UTC	No non-zero values

mAMSL refers to station elevation in metres above mean sea level.

Daily Weather Summary for Saturday 22 September 2018

North Atlantic and Europe analysis charts and satellite images at 0000 UTC

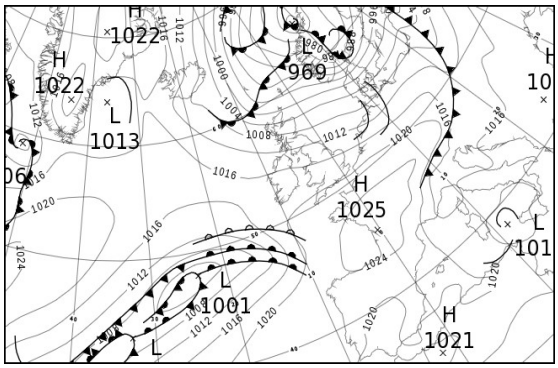

North Atlantic and Europe analysis charts and satellite images at 1200 UTC

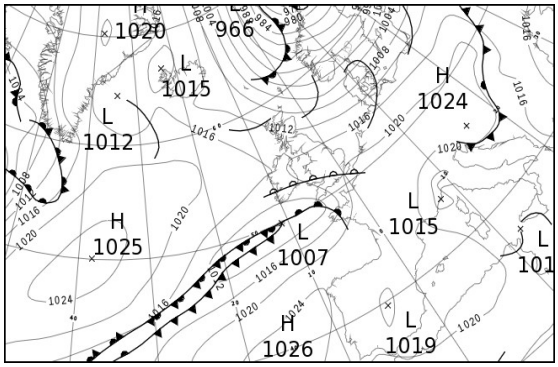

All satellite imagery copyright Met Office and EUMETSAT (European Organisation for the Exploitation of Meteorological Satellites). These show infra-red images from the geostationary MSG satellite. The rainfall rates are derived from both rain-radar and satellite data.

Daily Weather Summary for Saturday 22 September 2018

UK satellite and rain-radar precipitation rates at (L) 0000 and (R) 1200 UTC



UK wind speed and direction at (L) 0000 and (R) 1200 UTC

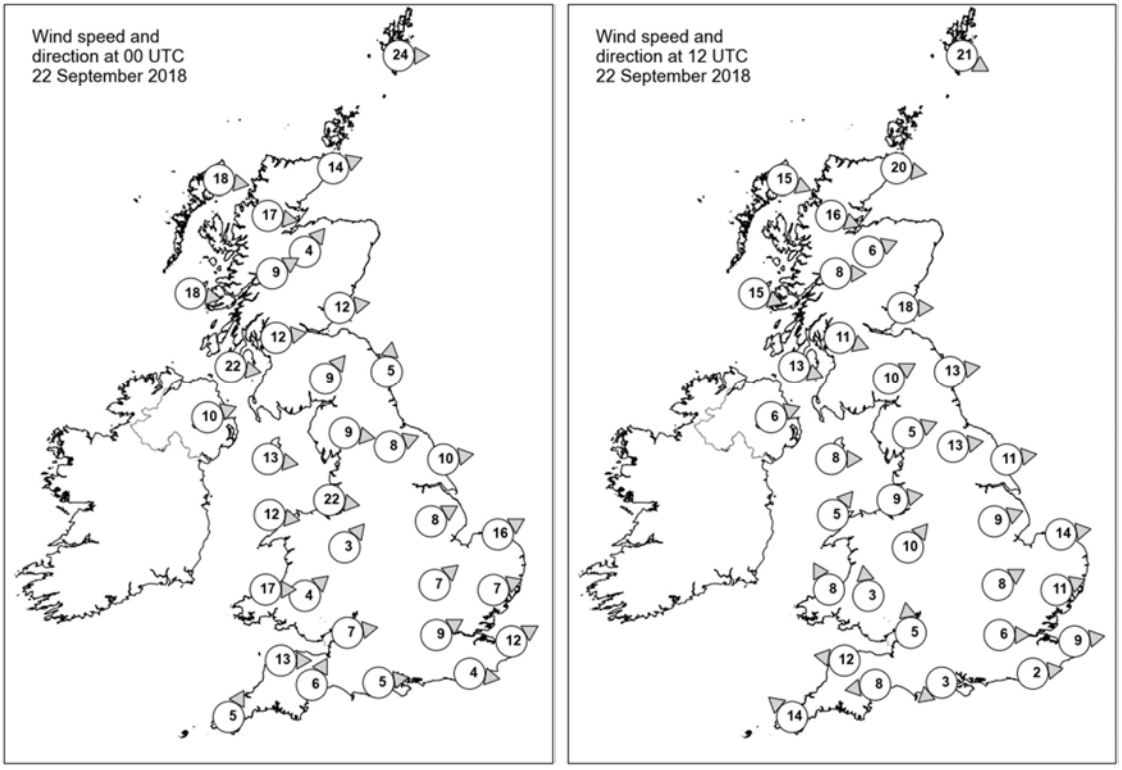

Daily Weather Summary for Saturday 22 September 2018

Selected UK readings at (L) 0000 and (R) 1200 UTC

STATIONS		0000 UTC						1200 UTC					
NO	SITE	PRESS	WDIR	WSPD	CLOUD	TEMP	TDEW	PRESS	WDIR	WSPD	CLOUD	TEMP	TDEW
1	Lerwick	995.0	W	24	6	9.0	3.6	1001.8	WNW	21	5	9.9	6.0
2	Wick	1001.2	WSW	14	0	7.0	4.4	1007.6	W	20	5	11.3	7.8
3	Stornoway	1004.3	W	18	5	8.5	4.6	1012.3	WNW	15	4	10.6	6.0
4	Loch Glascarnoch	1005.7	W	17	8	6.1	4.2	1011.4	WNW	16	6	8.3	6.6
5	Aviemore	1006.5	SW	4	2	5.5	2.8	1011.5	WSW	6	6	9.9	2.9
6	Dyce	1005.0	-	-	0	8.0	2.2	1010.1	-	-	7	12.3	4.0
7	Tulloch Bridge	1008.8	WSW	9	8	6.7	4.3	1013.6	W	8	8	7.8	5.3
8	Tiree	1010.1	W	18	3	8.9	5.5	1014.3	WNW	15	6	11.5	4.9
9	Leuchars	1007.5	W	12	0	7.2	4.1	1011.9	W	18	3	13.0	4.1
10	Bishopton	1010.4	W	12	7	8.4	5.4	1014.2	WNW	11	7	10.2	-
11	Machrihanish	1011.7	W	22	5	10.6	5.5	1014.9	WNW	13	2	12.4	5.7
12	Boulmer	1010.1	S	5	0	6.9	4.4	1013.4	W	13	0	12.6	4.0
13	Eskdalemuir	1011.8	SW	9	4	6.6	4.2	1014.6	WSW	10	3	10.8	3.3
14	Aldergrove	1014.6	WSW	10	1	8.3	5.1	1016.0	WSW	6	0	11.6	6.2
15	Shap	1013.4	W	9	4	8.4	2.5	1015.7	WSW	5	7	10.4	4.9
16	Leeming	1012.8	WSW	8	0	8.8	5.9	1015.9	W	13	7	12.3	4.8
17	Ronaldsway	1014.6	W	13	2	10.5	2.9	1016.6	W	8	8	12.0	4.8
18	Bridlington	1012.5	W	10	0	9.3	6.5	1015.6	W	11	1	12.8	5.8
19	Crosby	1015.2	W	22	4	12.8	7.6	1017.0	W	9	8	12.6	7.0
20	Valley	1016.4	W	12	3	11.5	6.4	1016.6	SW	5	8	11.6	8.9
21	Waddington	1015.3	WSW	8	6	9.6	6.3	1017.5	WSW	9	8	12.1	7.8
22	Shawbury	1016.6	SW	3	0	6.0	5.3	1017.6	SW	10	8	10.7	8.4
23	Weybourne	1015.1	WSW	16	0	9.9	6.5	1017.3	W	14	1	13.3	6.7
24	Bedford	1017.2	SW	7	0	10.1	6.6	1018.6	WSW	8	8	11.6	8.5
25	Aberporth	1017.9	W	17	8	12.0	7.5	1016.6	SSE	8	8	9.4	8.5
26	Sennybridge	1018.5	SW	4	6	8.0	7.5	1017.7	S	3	7	8.9	7.2
27	Wattisham	1017.2	WSW	7	0	9.0	6.0	1019.1	WSW	11	8	13.1	8.6
28	Filton	1018.7	W	7	2	11.7	8.0	1018.2	S	5	8	10.9	9.6
29	Heathrow	1018.6	WSW	9	6	11.2	7.4	1019.9	W	6	8	11.9	9.4
30	Manston	1018.9	WSW	12	2	10.7	7.2	1020.2	W	9	7	12.7	8.8
31	Chivenor	1019.5	W	13	6	13.3	9.2	1015.8	E	12	8	10.4	9.6
32	Exeter	1020.0	SSW	6	8	11.2	8.4	1016.1	E	8	8	10.6	10.0
33	Herstmonceux	1019.6	W	4	8	11.0	6.8	1020.2	W	2	8	12.3	9.1
34	Hurn	1019.9	W	5	8	11.2	8.4	1018.9	NE	3	8	11.3	9.9
35	Camborne	1021.0	SSW	5	7	11.6	8.7	1010.8	SE	14	8	12.8	12.0

Daily Weather Summary for Saturday 22 September 2018

Selected European readings at (L) 0000 and (R) 1200 UTC

STATIONS		0000 UTC						1200 UTC					
NO	SITE	PRESS	WDIR	WSPD	CLOUD	TEMP	TDEW	PRESS	WDIR	WSPD	CLOUD	TEMP	TDEW
1	Murmansk	994.0	SSE	10	6	9.4	5.2	986.3	SE	10	8	15.1	12.0
2	Helsinki	-	-	-	6	-	-	-	-	-	7	-	-
3	Stockholm	991.3	S	12	-	11.6	9.5	995.7	WSW	16	-	15.0	4.4
4	Oslo	980.2	WSW	8	-	9.1	6.9	993.9	SW	14	2	15.3	1.8
5	Reykjavik	-	-	-	2	-	-	1014.4	S	4	1	5.2	-1.6
6	Moscow	1018.7	-	0	0	11.7	11.0	1013.2	SSE	4	4	25.8	11.2
7	Kiev	1017.2	S	4	0	18.0	11.8	1012.9	WSW	10	1	27.4	8.9
8	Warsaw	1009.1	W	14	7	19.6	13.2	1016.7	W	12	5	16.0	6.5
9	Berlin	1013.3	WSW	8	-	12.0	6.9	1017.4	W	12	-	16.7	6.4
10	De Bilt	1015.8	W	8	1	12.7	8.4	1019.0	WSW	10	8	11.8	9.7
11	Dublin	1017.0	WSW	6	7	8.1	5.6	1016.2	SSE	2	8	11.9	7.0
12	Cork	1018.8	SW	6	7	8.5	6.6	1013.7	ENE	14	7	9.1	8.3
13	Sofia	1018.9	SE	4	2	14.4	8.6	1016.0	N	2	2	26.4	8.4
14	Belgrade	1014.8	SE	4	0	20.5	9.8	1019.0	NW	4	3	25.7	12.4
15	Budapest	1013.6	E	4	1	16.4	10.0	1022.4	NW	4	8	13.4	10.9
16	Prague	1018.3	N	4	-	12.8	9.4	1021.0	W	8	7	16.1	2.8
17	Munich	1022.4	W	6	8	12.0	9.6	1022.9	W	4	8	15.7	4.5
18	Strasbourg	1023.3	SSE	4	-	10.6	7.7	1022.8	SW	5	-	18.9	6.4
19	Paris	1023.7	WSW	5	6	11.7	5.6	1022.7	SW	11	7	18.0	6.5
20	Jersey	1022.1	W	11	7	14.3	7.8	1017.2	SSE	16	8	12.6	11.2
21	Milan	1014.4	W	3	2	22.9	16.6	1016.1	W	5	-	28.7	18.6
22	Marseille	1018.7	WNW	10	-	22.8	13.8	1019.2	NNW	12	-	25.3	8.7
23	Bordeaux	1025.6	-	0	-	12.7	11.3	1023.7	SW	5	-	23.5	11.9
24	Rome	1016.7	ENE	2	0	19.8	19.1	1017.7	W	9	2	26.6	19.5
25	Ajaccio	1017.5	NE	3	-	20.0	17.8	1017.9	SW	10	-	28.5	17.7
26	Barcelona	-	NNW	4	-	23.0	20.0	1021.6	SW	13	1	28.3	19.8
27	Majorca	1020.8	N	3	3	20.9	19.7	1022.6	WSW	10	2	28.7	20.5
28	Madrid	-	N	3	-	23.0	10.0	1019.8	S	3	-	30.8	11.8
29	Lisbon	1020.7	-	-	-	20.5	15.0	1020.8	-	-	-	30.8	17.3
30	Athens	1016.2	N	2	-	20.6	7.9	1016.2	N	4	-	29.4	16.2
31	Malta	1016.7	NW	4	1	22.2	19.2	1017.5	W	10	3	29.2	19.5
32	Gibraltar	1019.9	ENE	6	8	22.9	21.8	1022.1	E	13	6	24.7	22.0

Daily Weather Summary for Saturday 22 September 2018

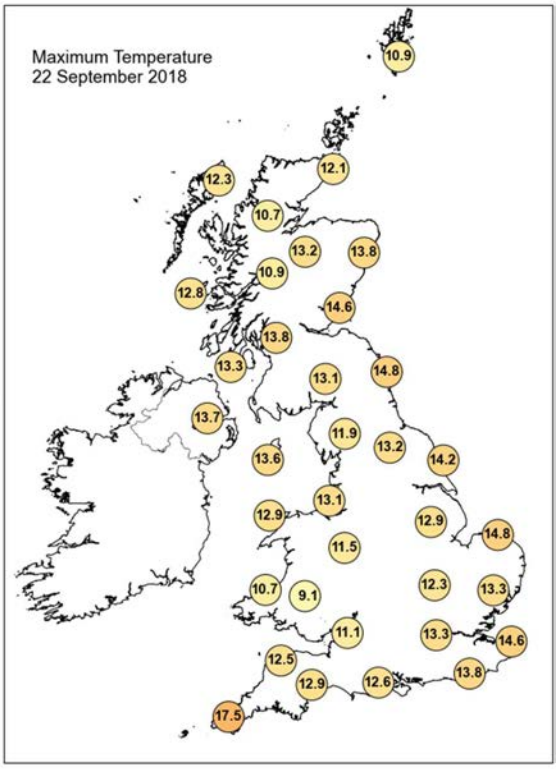

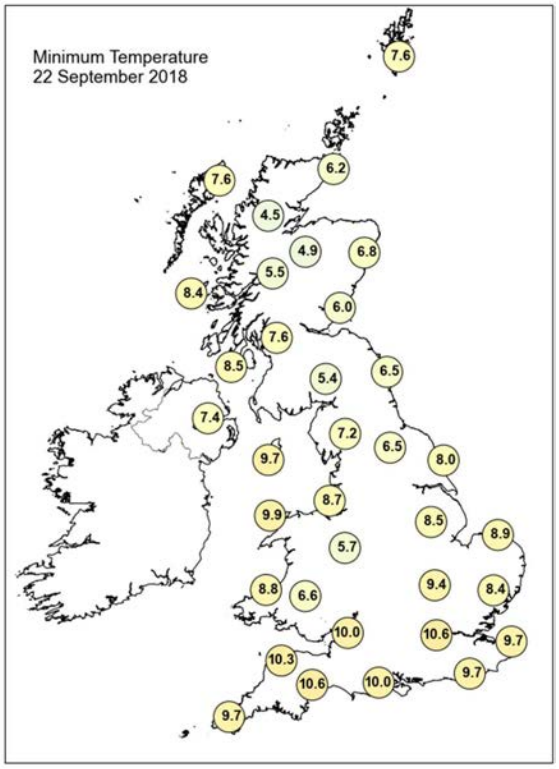

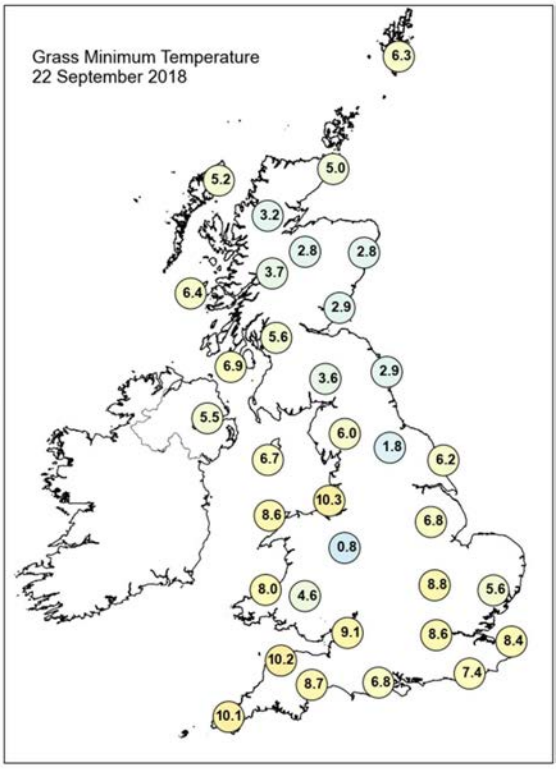

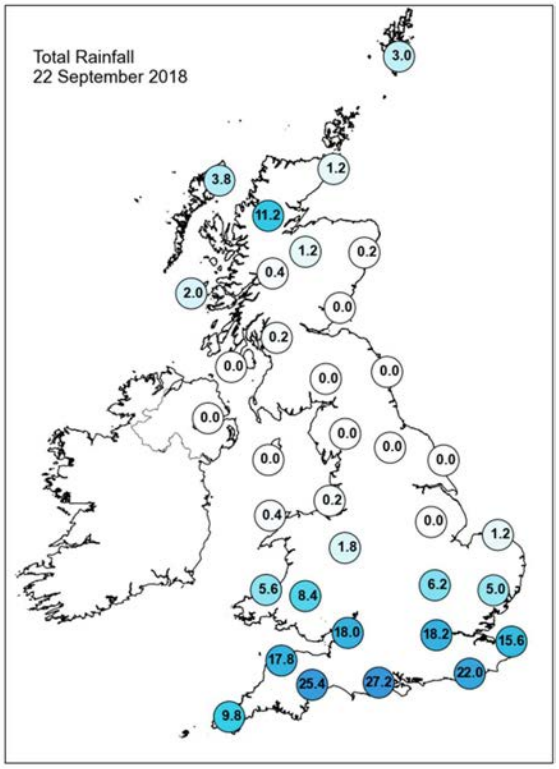

Daily Weather Summary for Saturday 22 September 2018

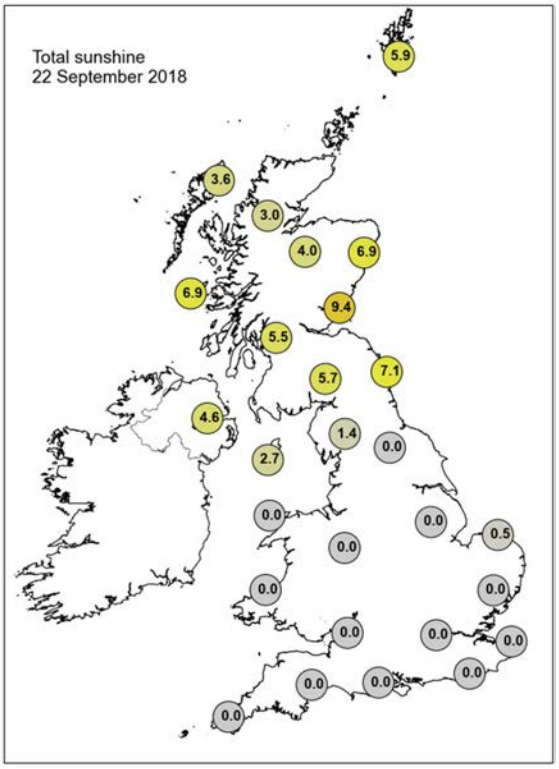

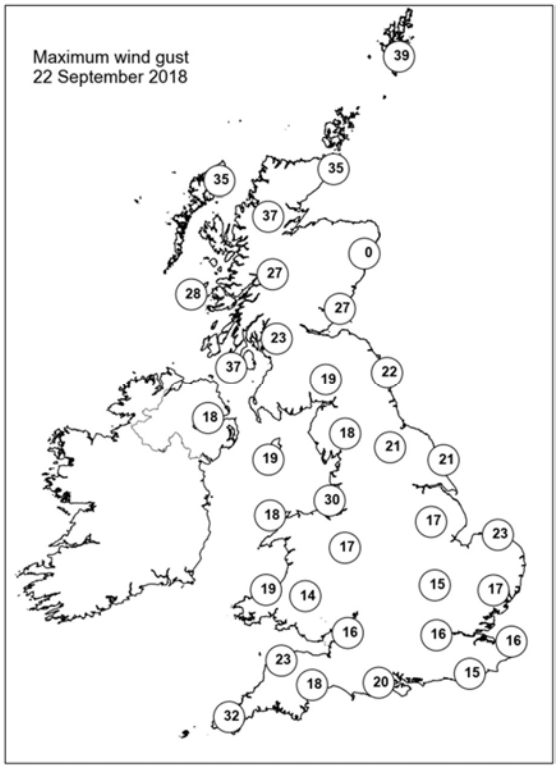

None of the selected stations observed a day of sleet or snow falling or non-zero snow depth at 0900 UTC.

Daily Weather Summary for Sunday 23 September 2018

This day's summary created 30/09/2018 03:00

Summary of the UK Weather for Sunday 23 September 2018

There were clear skies at first across many parts of the UK, but showers continued to feed in from the northwest across Scotland in particular. Through the early hours it turned wet and windy across south-western parts. A spell of rain, which was heavy at times, moved quickly eastwards across southern parts of England during the morning, before clearing away from southeast England by early afternoon. Elsewhere, there was a mixture of sunny spells and showers, especially across Scotland, Northern Ireland and parts of northern England. The sunnier skies filtered across much of southern England following on behind from the morning's rainfall. However, it was a cool day for many, with a brisk northwesterly wind, which was gusty at times, especially around windward coasts.

Daily Extremes

Highest Maximum	**15.8°C** Slapton (Devon, 32 mAMSL)
Lowest Maximum	**9.0°C** Lerwick (Shetland, 82 mAMSL)
Highest Minimum	**11.4°C** Scilly: St Marys Airport (Isles Of Scilly, 31 mAMSL)
Lowest Minimum	**-2.2°C** Braemar No 2 (Aberdeenshire, 327 mAMSL)
Lowest Grass Minimum	**-4.8°C** Balmoral (Aberdeenshire, 283 mAMSL)
Most Rainfall	**13.8mm** Kinlochewe (Ross & Cromarty, 25 mAMSL)
Most Sunshine	**10.0hr** Malham Tarn (North Yorkshire, 381 mAMSL)
Highest Gust	**41Kt 47mph** Berry Head (Devon, 58 mAMSL)
Highest Gust (mountain)	**55Kt 63mph** Cairngorm Summit (Inverness-shire, 1237 mAMSL)
Greatest Snow Depth at 0900 UTC	No non-zero values

mAMSL refers to station elevation in metres above mean sea level.

Daily Weather Summary for Sunday 23 September 2018

North Atlantic and Europe analysis charts and satellite images at 0000 UTC

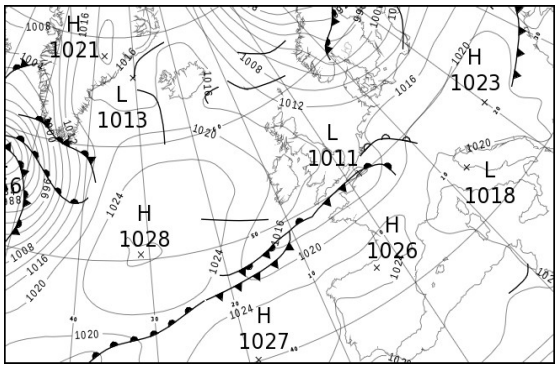

North Atlantic and Europe analysis charts and satellite images at 1200 UTC

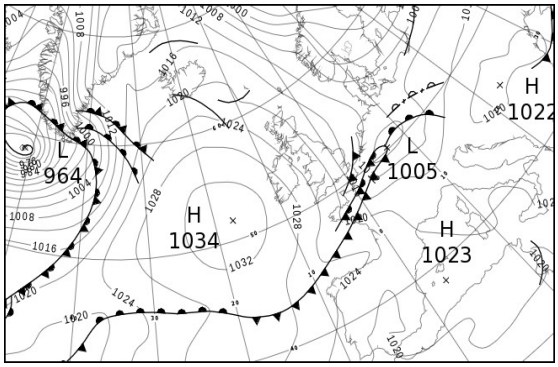



All satellite imagery copyright Met Office and EUMETSAT (European Organisation for the Exploitation of Meteorological Satellites). These show infra-red images from the geostationary MSG satellite. The rainfall rates are derived from both rain-radar and satellite data.

Daily Weather Summary for Sunday 23 September 2018

UK satellite and rain-radar precipitation rates at (L) 0000 and (R) 1200 UTC

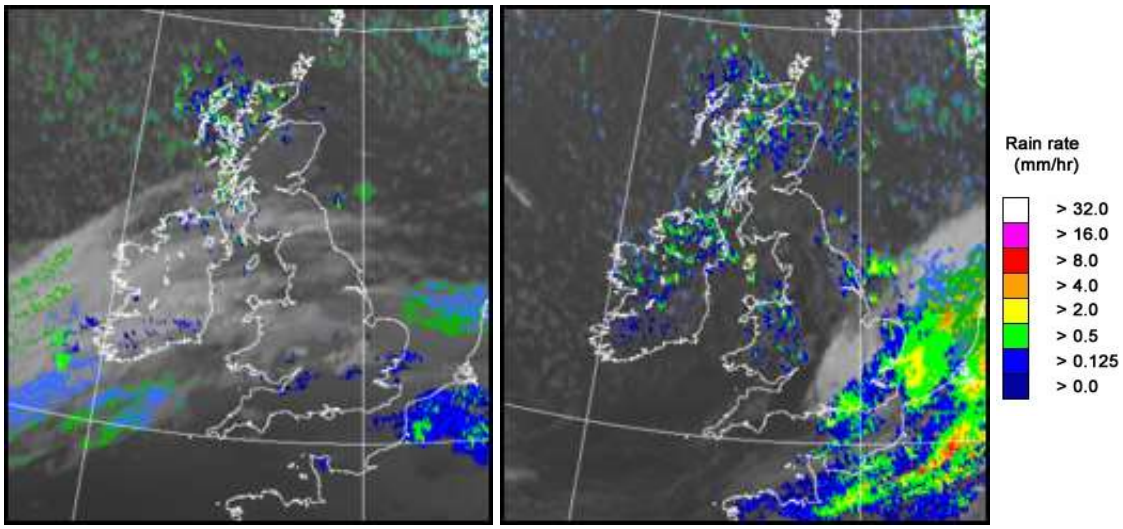

UK wind speed and direction at (L) 0000 and (R) 1200 UTC

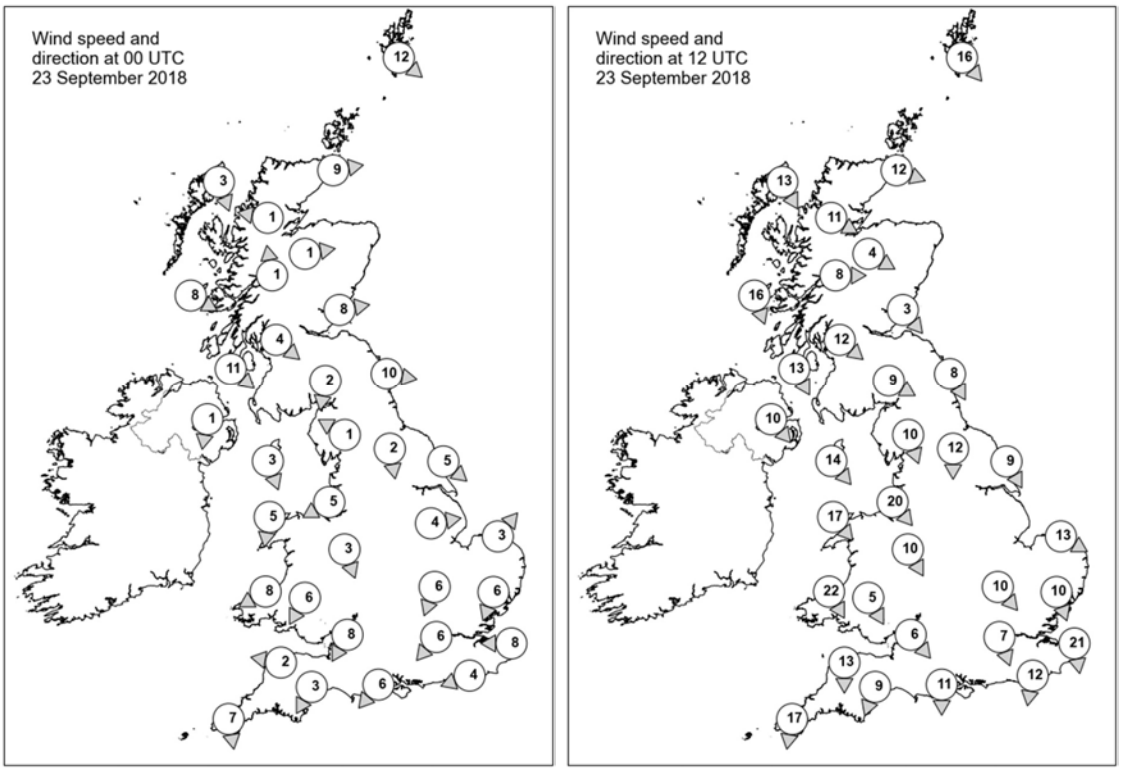

Daily Weather Summary for Sunday 23 September 2018

Selected UK readings at (L) 0000 and (R) 1200 UTC

STATIONS		0000 UTC						1200 UTC					
NO	SITE	PRESS	WDIR	WSPD	CLOUD	TEMP	TDEW	PRESS	WDIR	WSPD	CLOUD	TEMP	TDEW
1	Lerwick	1009.9	NW	12	2	6.5	4.6	1015.7	NW	16	5	8.4	2.7
2	Wick	1013.9	W	9	2	4.2	3.0	1018.9	WNW	12	5	9.9	4.7
3	Stornoway	1014.8	NNW	3	7	6.3	4.5	1021.8	NNW	13	5	10.2	6.6
4	Loch Glascarnoch	1016.6	E	1	8	3.8	3.4	1021.3	WNW	11	8	8.1	6.6
5	Aviemore	1016.2	W	1	7	5.1	4.1	1020.7	WNW	4	5	8.0	2.8
6	Dyce	1014.8	-	-	1	7.1	3.7	1018.9	-	-	4	11.8	3.5
7	Tulloch Bridge	1017.5	S	1	8	4.3	3.7	1022.5	W	8	7	7.7	3.8
8	Tiree	1016.8	WNW	8	4	7.6	5.2	1023.7	NNW	16	6	10.0	8.8
9	Leuchars	1015.5	W	8	0	6.2	3.4	1019.6	NW	3	4	12.7	4.0
10	Bishopton	1016.6	NW	4	0	3.4	2.4	1021.2	NW	12	8	11.3	6.0
11	Machrihanish	1016.7	NW	11	4	9.8	5.5	1022.6	NNW	13	3	10.8	6.3
12	Boulmer	1015.3	W	10	0	7.5	3.4	1019.5	NNW	8	3	11.7	4.8
13	Eskdalemuir	1017.4	N	2	8	0.1	-0.2	1020.1	WNW	9	5	11.1	3.3
14	Aldergrove	1018.1	N	1	5	5.3	3.7	1024.0	NW	10	4	12.1	5.3
15	Shap	1017.5	ESE	1	0	2.0	1.4	1020.5	NNW	10	7	9.7	3.8
16	Leeming	1016.2	N	2	8	6.0	3.9	1019.4	N	12	7	12.8	5.0
17	Ronaldsway	1016.8	NNW	3	6	9.6	5.8	1022.3	NW	14	3	11.9	5.3
18	Bridlington	1015.3	NW	5	8	8.6	5.1	1017.8	NNW	9	8	11.9	7.6
19	Crosby	1016.5	ENE	5	7	6.8	6.3	1021.2	NW	20	7	11.8	8.1
20	Valley	1016.7	N	5	3	7.8	6.4	1023.1	NW	17	4	12.7	5.6
21	Waddington	1015.7	W	4	7	9.5	8.3	1018.4	-	-	4	11.7	5.2
22	Shawbury	1016.4	NNW	3	8	8.5	7.9	1020.8	NNW	10	6	11.7	8.7
23	Weybourne	1015.5	SW	3	8	10.0	8.5	1016.0	WNW	13	7	12.4	9.0
24	Bedford	1015.3	NNE	6	8	9.3	8.3	1018.5	NW	10	6	11.2	5.8
25	Aberporth	1015.7	ENE	8	8	9.8	8.2	1023.0	NNW	22	3	11.6	4.9
26	Sennybridge	1015.8	NNE	6	8	7.6	7.5	1021.6	NNW	5	4	11.4	6.1
27	Wattisham	1014.9	NNE	6	8	9.6	8.1	1016.7	NNW	10	7	9.3	8.0
28	Filton	1014.7	NNE	8	8	10.0	9.7	1021.2	NW	6	2	11.3	7.1
29	Heathrow	1014.0	NE	6	8	10.8	10.3	1018.6	NNW	7	8	9.5	7.3
30	Manston	1013.3	E	8	8	12.3	11.3	1015.5	N	21	8	10.2	8.4
31	Chivenor	1013.3	E	2	8	11.7	11.2	1022.6	N	13	5	13.8	7.0
32	Exeter	1013.0	NNE	3	8	11.2	10.7	1021.7	NNE	9	6	12.0	7.6
33	Herstmonceux	1012.3	ENE	4	8	11.8	11.6	1016.6	N	12	8	9.7	7.5
34	Hurn	1012.8	NE	6	8	11.4	11.1	1019.9	N	11	8	9.8	7.5
35	Camborne	1013.0	N	7	8	12.3	12.0	1023.7	N	17	6	13.5	8.9

Daily Weather Summary for Sunday 23 September 2018

Selected European readings at (L) 0000 and (R) 1200 UTC

STATIONS		0000 UTC						1200 UTC					
NO	SITE	PRESS	WDIR	WSPD	CLOUD	TEMP	TDEW	PRESS	WDIR	WSPD	CLOUD	TEMP	TDEW
1	Murmansk	983.8	SE	19	5	11.0	6.6	983.9	SSE	19	7	12.5	4.4
2	Helsinki	-	-	-	3	-	-	996.2	WSW	14	6	14.5	5.7
3	Stockholm	997.1	SSW	8	-	8.5	5.9	999.7	W	12	-	13.0	4.3
4	Oslo	997.0	SSW	2	-	4.8	2.3	1002.1	NNW	6	6	14.3	-0.2
5	Reykjavik	-	-	-	2	-	-	1019.2	E	3	6	4.8	2.2
6	Moscow	1006.6	SSE	2	2	16.8	10.9	1010.2	W	2	6	12.5	8.5
7	Kiev	1018.0	N	4	7	9.2	7.5	1017.3	N	6	6	16.1	6.5
8	Warsaw	1016.8	SW	4	4	10.0	6.0	1014.5	WSW	6	7	13.5	8.0
9	Berlin	1016.5	WSW	6	-	10.9	8.3	1011.5	S	4	-	13.0	7.3
10	De Bilt	1015.6	S	4	8	10.5	10.0	1011.8	N	6	8	10.7	10.2
11	Dublin	1018.0	NNW	6	5	5.7	4.4	1025.3	NW	17	6	11.5	4.2
12	Cork	1017.7	N	10	7	9.1	7.4	1028.4	NNW	17	5	11.9	3.1
13	Sofia	1019.9	W	4	2	14.7	11.6	1017.1	-	0	3	26.8	12.7
14	Belgrade	1022.8	NNE	2	8	15.9	9.0	1020.0	NNE	4	2	23.4	11.1
15	Budapest	1022.6	SSW	2	8	11.8	10.7	1020.0	SSW	6	7	18.5	7.3
16	Prague	1019.8	N	2	-	12.8	4.2	1012.4	SSE	8	8	12.9	11.2
17	Munich	1021.6	W	8	8	12.3	9.5	1011.6	W	16	5	23.1	14.3
18	Strasbourg	1019.0	S	9	8	15.2	8.4	1012.4	SW	24	7	24.3	16.0
19	Paris	1015.2	SW	14	8	19.8	17.2	1012.5	WSW	18	8	20.6	19.1
20	Jersey	1013.9	WSW	16	8	17.9	17.9	1019.1	N	18	7	12.3	11.1
21	Milan	1018.7	SE	5	0	21.6	18.5	1017.4	WSW	4	-	27.6	16.0
22	Marseille	1020.2	NNW	10	-	22.3	6.5	1018.1	W	10	-	31.1	17.4
23	Bordeaux	1024.1	SW	6	-	17.8	16.5	1022.8	W	13	-	25.9	18.1
24	Rome	1019.3	E	3	1	19.9	19.4	1020.3	SW	8	3	26.7	21.4
25	Ajaccio	1019.6	NE	4	-	17.9	14.4	1018.5	WSW	11	-	27.8	20.6
26	Barcelona	-	WNW	4	-	23.0	20.0	1021.5	SW	13	2	27.9	21.9
27	Majorca	1022.8	-	0	0	20.4	19.4	1022.5	WSW	11	3	28.9	20.9
28	Madrid	-	NNW	4	-	22.0	7.0	1019.8	SSE	3	0	31.3	9.3
29	Lisbon	1021.4	-	-	-	23.9	13.8	1020.7	-	-	-	32.3	13.7
30	Athens	1017.2	N	2	-	21.7	15.8	1018.0	N	5	-	29.5	15.2
31	Malta	1019.2	SW	3	1	24.3	20.5	1020.6	NE	6	4	27.9	21.1
32	Gibraltar	1021.9	E	10	7	23.1	21.8	1021.5	E	16	2	25.6	21.2

Daily Weather Summary for Sunday 23 September 2018

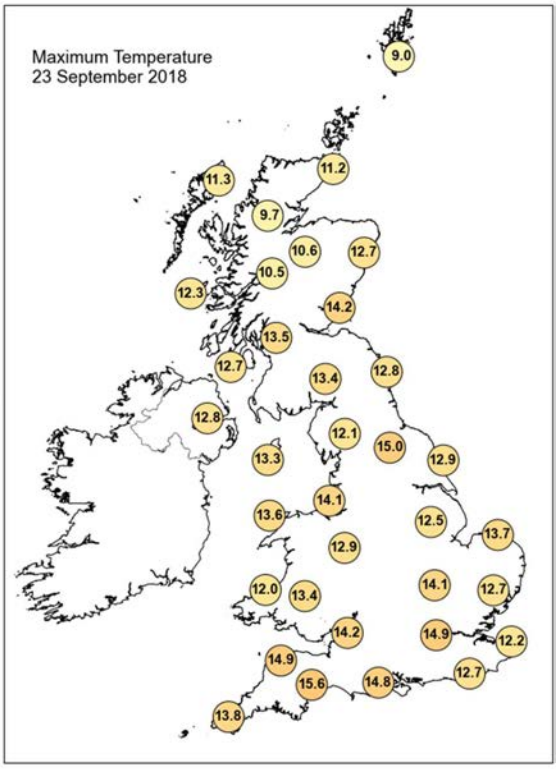

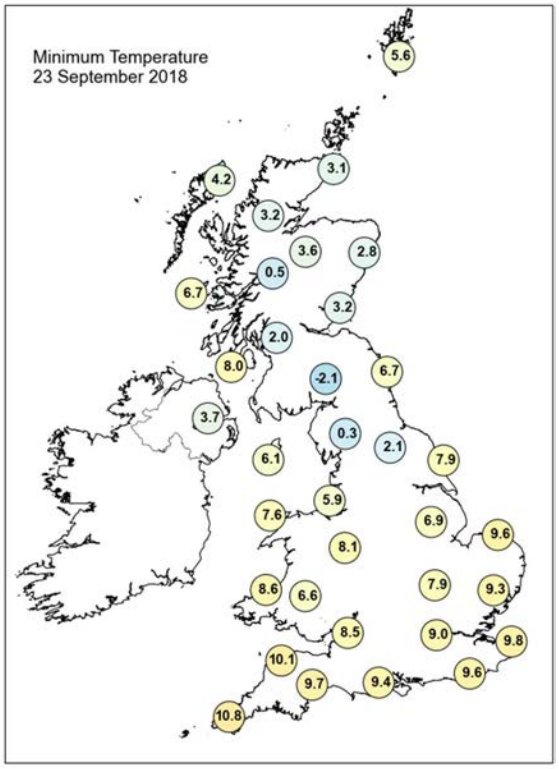

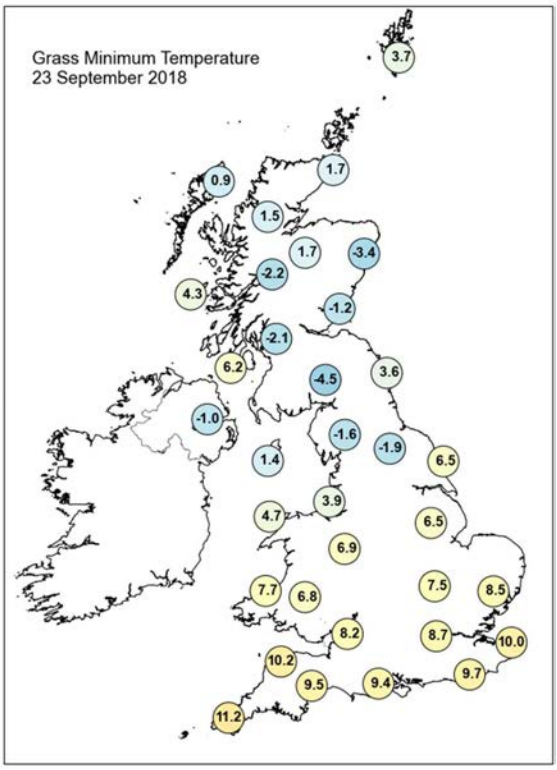

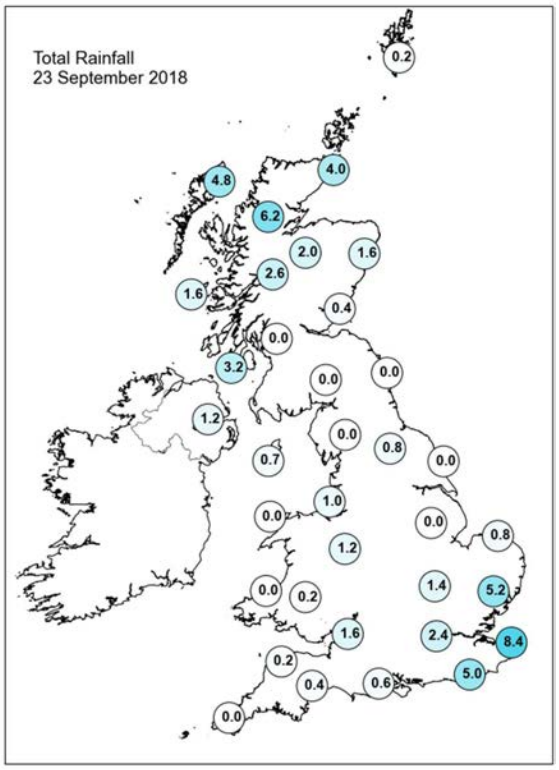

Daily Weather Summary for Sunday 23 September 2018

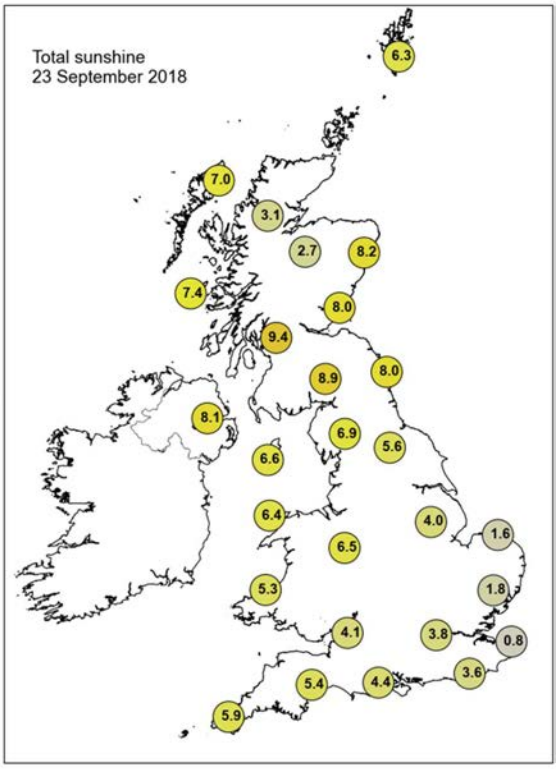

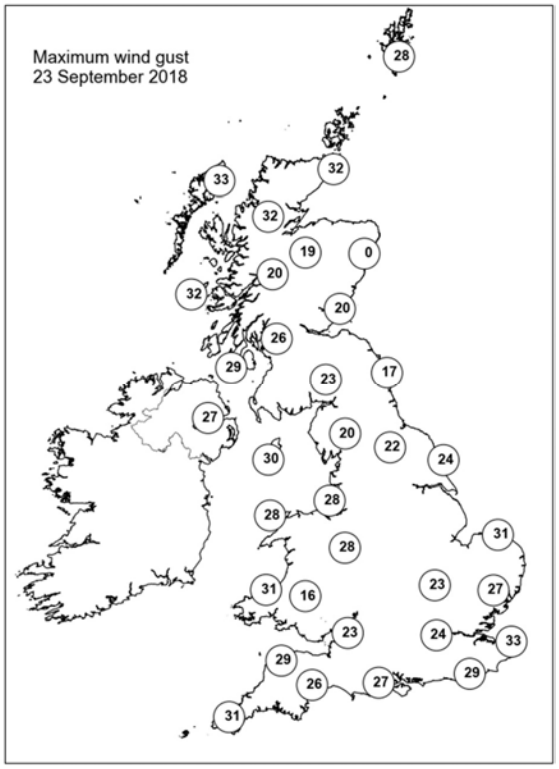

None of the selected stations observed a day of sleet or snow falling or non-zero snow depth at 0900 UTC.

Daily Weather Summary for Monday 24 September 2018

This day's summary created 01/10/2018 03:00

Summary of the UK Weather for Monday 24 September 2018

Many places stayed dry through the early hours of the day, with clear spells, which caused the temperatures to drop quickly. There was a touch of grass frost in many rural areas, and an air frost in a few spots. A light northwesterly breeze fed in some showers across northwest Scotland, with the odd rumble of thunder at first. However, the showers became lighter towards dawn, and a few isolated showers clipped into Northern Ireland. Through the day time, most of the UK had a dry and sunny day with light winds. There were a few showers in the northwest and winds were stronger here too. Temperatures were below average for the time of year.

Daily Extremes

Highest Maximum	**17.2°C** Preston, Cove House (Dorset, 44 mAMSL)
Lowest Maximum	**9.2°C** Middlesmoor (North Yorkshire, 310 mAMSL)
Highest Minimum	**10.6°C** Scilly: St Marys Airport (Isles Of Scilly, 31 mAMSL)
Lowest Minimum	**-2.9°C** Katesbridge (Down, 91 mAMSL)
Lowest Grass Minimum	**-5.2°C** Katesbridge (Down, 91 mAMSL)
Most Rainfall	**8.5mm** Achfary (Sutherland, 46 mAMSL)
Most Sunshine	**11.4hr** Shoeburyness, Landwick (Essex, 2 mAMSL) also Manston (Kent, 49 mMASL)
Highest Gust	**31Kt 36mph** Sella Ness (Shetland, 7 mAMSL) also Baltasound No 2 (Shetland, 15 mMASL)
Highest Gust (mountain)	**57Kt 66mph** Cairngorm Summit (Inverness-shire, 1237 mAMSL)
Greatest Snow Depth at 0900 UTC	No non-zero values

mAMSL refers to station elevation in metres above mean sea level.

Daily Weather Summary for Monday 24 September 2018

North Atlantic and Europe analysis charts and satellite images at 0000 UTC

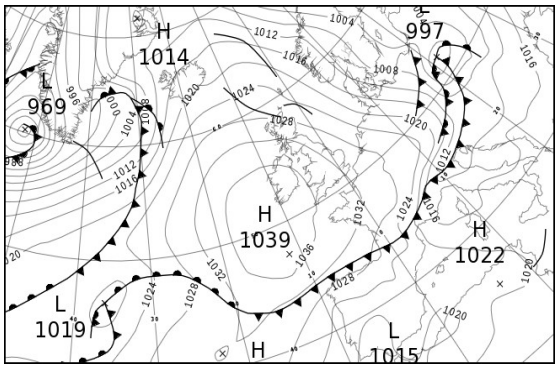

North Atlantic and Europe analysis charts and satellite images at 1200 UTC

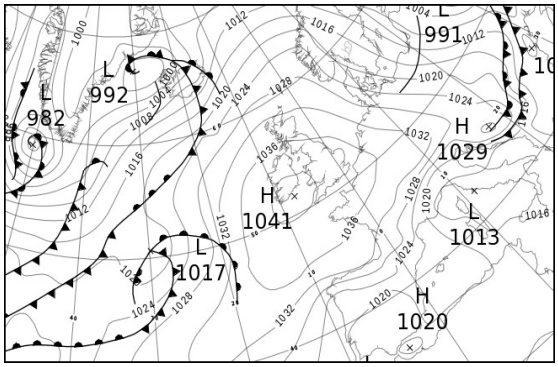



All satellite imagery copyright Met Office and EUMETSAT (European Organisation for the Exploitation of Meteorological Satellites). These show infra-red images from the geostationary MSG satellite. The rainfall rates are derived from both rain-radar and satellite data.

Daily Weather Summary for Monday 24 September 2018

UK satellite and rain-radar precipitation rates at (L) 0000 and (R) 1200 UTC

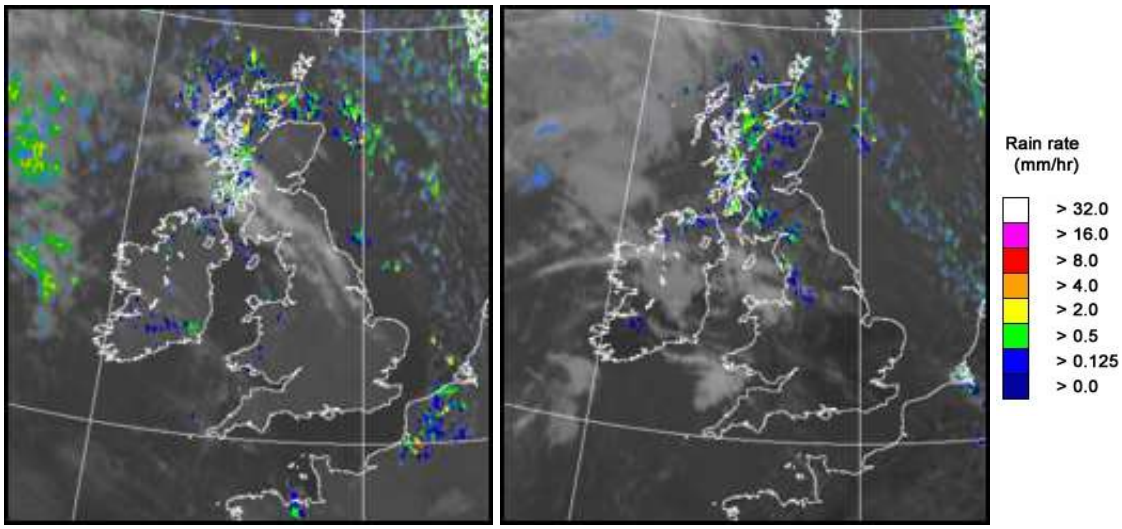

UK wind speed and direction at (L) 0000 and (R) 1200 UTC

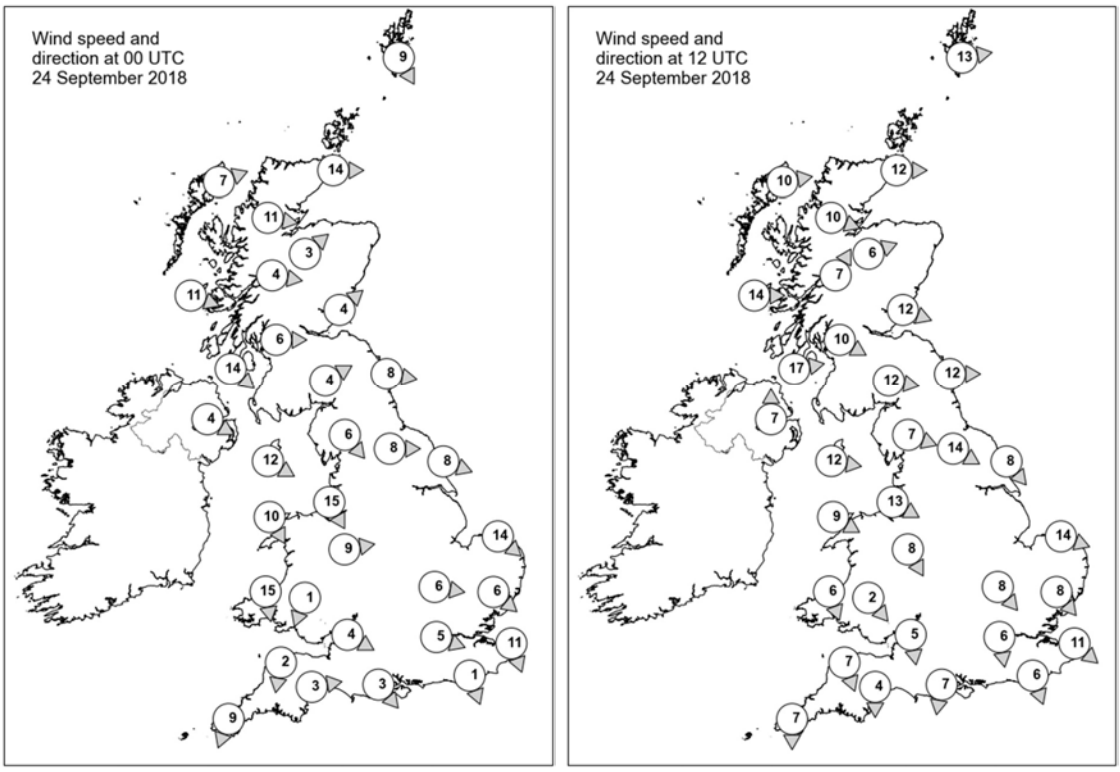

Daily Weather Summary for Monday 24 September 2018

Selected UK readings at (L) 0000 and (R) 1200 UTC

STATIONS		0000 UTC						1200 UTC					
NO	SITE	PRESS	WDIR	WSPD	CLOUD	TEMP	TDEW	PRESS	WDIR	WSPD	CLOUD	TEMP	TDEW
1	Lerwick	1024.0	NNW	9	1	4.8	2.4	1028.4	W	13	6	9.2	2.9
2	Wick	1026.8	W	14	8	6.4	4.8	1031.6	W	12	1	11.3	7.2
3	Stornoway	1027.8	WSW	7	8	6.2	5.0	1032.8	W	10	7	11.4	7.1
4	Loch Glascarnoch	1030.0	W	11	7	5.8	4.0	1034.1	WNW	10	8	8.3	5.3
5	Aviemore	1030.7	SW	3	6	5.1	1.8	1033.8	WSW	6	1	12.2	3.4
6	Dyce	1028.2	-	-	0	6.3	2.1	1033.3	-	-	6	12.7	2.4
7	Tulloch Bridge	1032.3	W	4	5	5.4	2.1	1035.8	SSW	7	4	9.8	4.4
8	Tiree	1032.6	WNW	11	8	9.7	6.6	1035.7	W	14	4	13.1	8.1
9	Leuchars	1030.4	SW	4	2	5.6	1.7	1034.7	WNW	12	1	13.5	5.3
10	Bishopton	1032.2	W	6	7	5.7	3.1	1036.3	WNW	10	6	11.6	7.0
11	Machrihanish	1033.3	NW	14	8	10.3	3.2	1037.1	W	17	8	10.9	9.2
12	Boulmer	1030.6	W	8	0	7.4	3.5	1035.6	W	12	7	13.0	3.5
13	Eskdalemuir	1032.8	WSW	4	7	6.0	2.0	1036.3	W	12	5	13.0	5.2
14	Aldergrove	1035.2	WNW	4	6	7.5	4.6	1038.5	S	7	8	12.1	8.0
15	Shap	1032.9	NW	6	7	5.8	2.7	1037.2	WNW	7	6	13.0	5.2
16	Leeming	1031.1	W	8	5	6.5	4.1	1036.9	WNW	14	5	14.1	4.4
17	Ronaldsway	1033.8	WNW	12	1	10.3	4.9	1038.7	W	12	7	12.8	5.6
18	Bridlington	1029.7	WNW	8	0	7.3	4.6	1036.3	NW	8	1	14.5	4.9
19	Crosby	1033.3	NNW	15	2	11.6	6.2	1039.2	WNW	13	7	14.3	6.9
20	Valley	1034.9	NNW	10	4	10.7	5.2	1040.0	WNW	9	6	12.9	5.7
21	Waddington	1031.3	-	-	5	7.1	5.0	1037.8	-	-	4	13.3	1.8
22	Shawbury	1033.6	W	9	4	7.3	5.1	1039.0	NNW	8	4	13.5	5.2
23	Weybourne	1030.1	NW	14	4	10.9	6.0	1037.4	WNW	14	0	13.8	5.9
24	Bedford	1031.9	W	6	0	7.1	4.4	1038.2	NW	8	0	13.4	3.7
25	Aberporth	1034.8	N	15	7	11.4	6.0	1040.1	NNW	6	2	12.7	5.6
26	Sennybridge	1035.1	NNE	1	0	3.9	3.3	1039.4	NW	2	0	13.4	4.3
27	Wattisham	1031.3	NW	6	0	5.6	4.2	1037.7	NW	8	2	13.1	6.8
28	Filton	1034.4	WNW	4	0	8.6	4.9	1039.6	N	5	3	14.1	4.9
29	Heathrow	1032.5	WNW	5	0	7.6	5.2	1038.3	N	6	0	14.0	2.1
30	Manston	1031.1	NNW	11	0	10.4	6.5	1038.0	NW	11	0	12.5	7.5
31	Chivenor	1035.4	N	2	1	8.2	5.9	1040.0	NNW	7	4	14.4	4.1
32	Exeter	1034.7	W	3	0	4.6	3.4	1039.3	N	4	4	14.4	4.2
33	Herstmonceux	1032.0	NNW	1	0	4.5	3.5	1037.9	NNW	6	0	14.3	4.3
34	Hurn	1033.9	NW	3	0	5.1	3.6	1038.9	N	7	2	15.3	6.8
35	Camborne	1035.9	NNE	9	2	11.4	4.2	1039.8	N	7	4	13.4	6.8

Daily Weather Summary for Monday 24 September 2018

Selected European readings at (L) 0000 and (R) 1200 UTC

STATIONS		0000 UTC						1200 UTC					
NO	SITE	PRESS	WDIR	WSPD	CLOUD	TEMP	TDEW	PRESS	WDIR	WSPD	CLOUD	TEMP	TDEW
1	Murmansk	983.9	SSE	12	4	6.8	3.5	989.1	S	16	8	7.2	2.6
2	Helsinki	-	-	-	2	-	-	1004.0	WNW	10	6	12.4	3.0
3	Stockholm	1004.1	WNW	4	-	4.9	2.2	1012.0	NW	12	-	11.5	-1.7
4	Oslo	1010.3	E	2	-	5.2	-1.0	1018.7	NW	6	3	12.8	-3.4
5	Reykjavik	1017.5	SSE	6	7	5.5	2.8	1006.3	SSW	17	4	7.8	1.9
6	Moscow	1010.4	W	2	0	8.4	5.2	1007.4	SSE	4	8	11.7	7.2
7	Kiev	1012.1	SSW	8	7	10.7	6.5	1006.0	WNW	14	8	11.3	7.2
8	Warsaw	998.1	N	10	8	10.6	10.2	1013.9	W	16	5	10.7	8.0
9	Berlin	1014.3	WNW	14	-	8.7	7.0	1024.5	NW	19	-	10.6	3.8
10	De Bilt	1026.5	W	4	0	6.2	5.7	1034.5	NW	10	4	15.0	6.5
11	Dublin	1036.7	WNW	10	1	4.4	2.8	1039.8	W	10	4	13.0	3.8
12	Cork	1038.5	NW	10	1	6.4	3.6	1041.1	S	6	3	12.4	3.7
13	Sofia	1017.0	-	0	1	17.0	12.0	1009.8	WNW	10	6	28.4	8.5
14	Belgrade	1010.4	SSE	8	0	22.8	13.1	1025.1	WNW	6	7	12.2	9.0
15	Budapest	1009.2	SSW	4	7	14.7	12.0	1023.2	NW	12	5	15.1	3.3
16	Prague	1017.1	NW	10	-	9.1	4.3	1026.9	WNW	12	6	12.0	3.0
17	Munich	1023.0	WNW	10	8	9.7	8.0	1032.3	WNW	10	7	12.0	0.9
18	Strasbourg	1026.5	NW	11	8	11.4	7.7	1034.1	N	8	-	16.2	1.9
19	Paris	1030.4	NW	6	1	10.4	5.8	1036.4	N	9	5	15.7	5.3
20	Jersey	1033.2	N	11	2	12.1	5.8	1038.5	NNE	9	0	14.4	6.6
21	Milan	1011.5	WNW	6	7	23.1	17.7	1017.8	N	7	-	27.9	2.1
22	Marseille	1017.0	WNW	17	-	24.7	16.9	1020.4	NW	24	-	21.0	7.9
23	Bordeaux	1027.3	N	12	8	15.8	14.3	1031.6	NNE	12	-	17.3	6.5
24	Rome	1016.6	ESE	5	4	21.6	20.9	1014.8	WSW	5	3	27.5	20.8
25	Ajaccio	1017.2	NE	5	-	19.2	16.6	1015.2	SW	11	-	27.1	16.1
26	Barcelona	-	WNW	3	-	23.0	19.0	1021.7	E	9	7	25.0	20.8
27	Majorca	1021.2	N	1	3	19.0	16.8	1021.2	SSW	11	1	29.5	21.1
28	Madrid	-	NNE	4	-	25.0	13.0	1019.4	NE	5	0	30.2	11.5
29	Lisbon	-	-	-	-	-	-	1019.4	NE	2	0	32.5	14.4
30	Athens	1016.6	N	3	-	21.9	14.9	1013.2	N	3	-	29.7	18.0
31	Malta	1019.1	NNW	2	1	22.7	20.2	1016.8	NW	7	1	29.1	18.0
32	Gibraltar	1020.4	NE	7	2	23.1	21.4	1020.4	ESE	13	0	26.8	18.6

Daily Weather Summary for Monday 24 September 2018

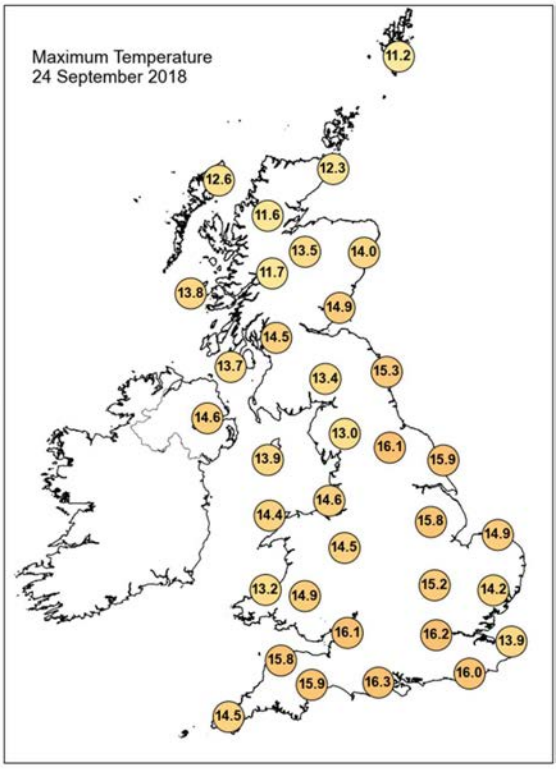

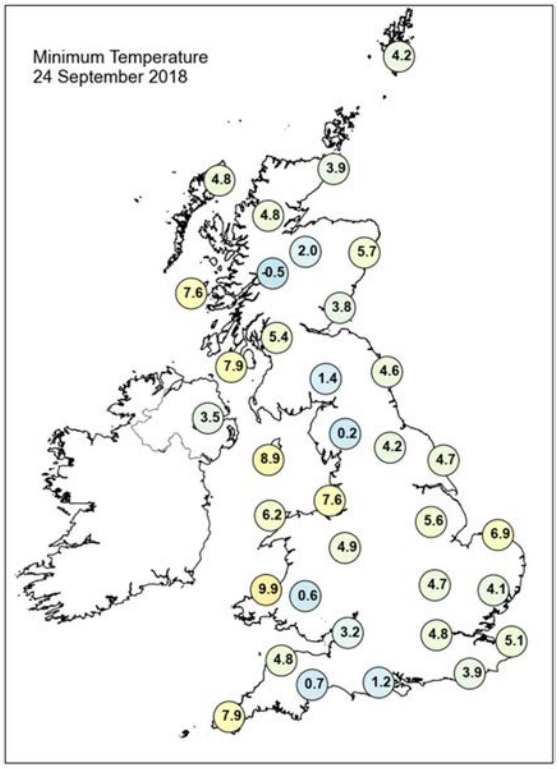

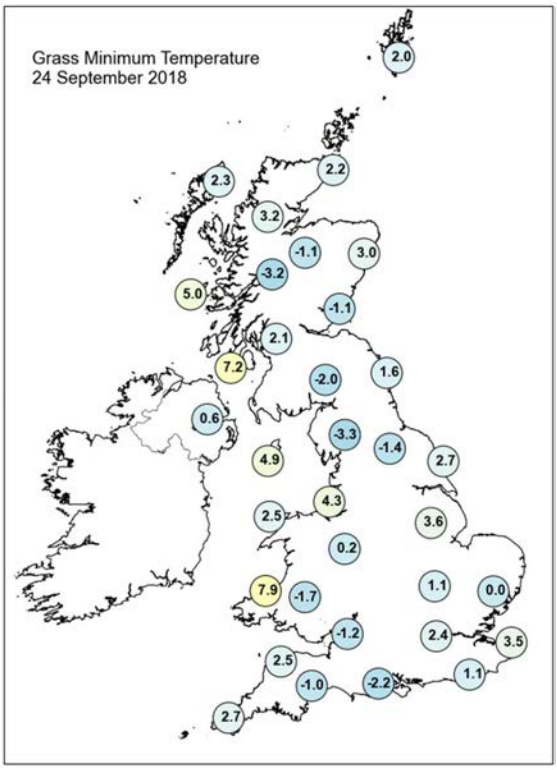

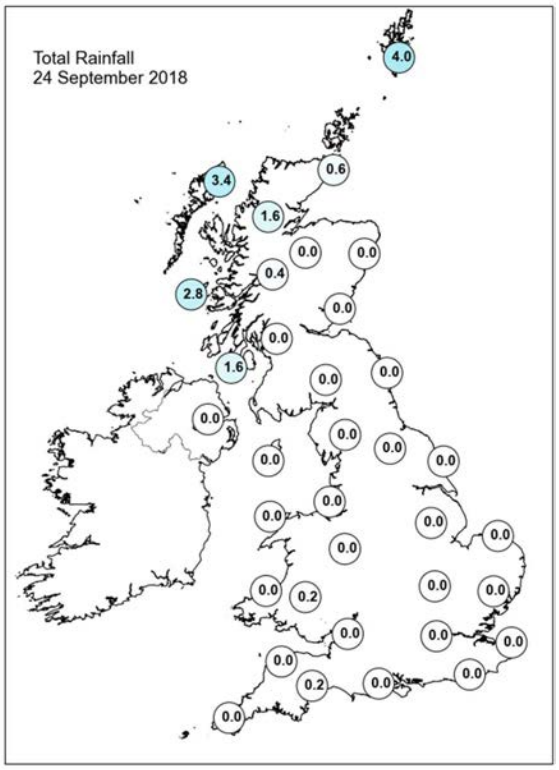

Daily Weather Summary for Monday 24 September 2018

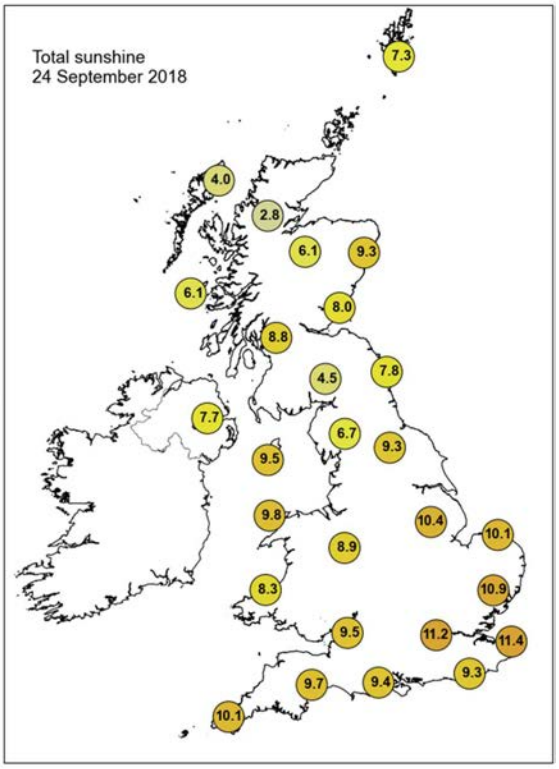

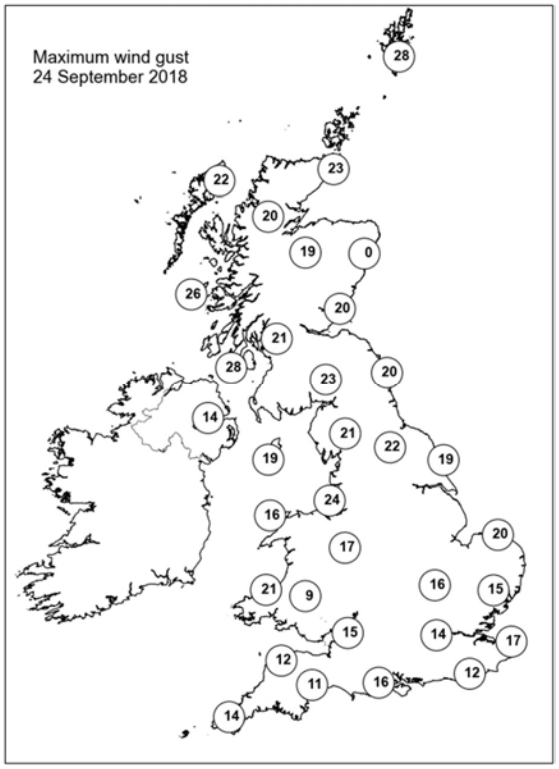

None of the selected stations observed a day of sleet or snow falling or non-zero snow depth at 0900 UTC.

Daily Weather Summary for Tuesday 25 September 2018

This day's summary created 02/10/2018 03:00

Summary of the UK Weather for Tuesday 25 September 2018

Through the early hours of the morning, there were clear skies across most of the UK. Some fog patches developed by dawn, and there was a patchy frost across most of England and Wales, where temperatures were coldest and skies the most clear of cloud. During the day, there was wall-to-wall sunshine for much of England and Wales, with light winds. The warmest temperatures were in London. However, the far north of England and Wales was breezier and cloudier. In western Scotland and Northern Ireland, however, there were strong winds and frequent rain. In eastern Scotland there wasn't much rain but the winds were still strong. Temperatures were around the average for the time of year.

Daily Extremes

Highest Maximum	**19.8°C** Durris (Kincardineshire, 107 mAMSL)
Lowest Maximum	**12.4°C** Lerwick (Shetland, 82 mAMSL)
Highest Minimum	**10.7°C** Scilly: St Marys Airport (Isles Of Scilly, 31 mAMSL)
Lowest Minimum	**-2.6°C** St Harmon No 2 (Powys, 291 mAMSL)
Lowest Grass Minimum	**-5.5°C** Reading University, Whiteknights (Berkshire, 66 mAMSL)
Most Rainfall	**38.6mm** Cluanie Inn No 3 (Ross & Cromarty, 223 mAMSL)
Most Sunshine	**11.4hr** Shoeburyness, Landwick (Essex, 2 mAMSL)
Highest Gust	**52Kt 60mph** Loch Glascarnoch (Ross & Cromarty, 269 mAMSL)
Highest Gust (mountain)	**82Kt 94mph** Cairngorm Summit (Inverness-shire, 1237 mAMSL)
Greatest Snow Depth at 0900 UTC	No non-zero values

mAMSL refers to station elevation in metres above mean sea level.

Daily Weather Summary for Tuesday 25 September 2018

North Atlantic and Europe analysis charts and satellite images at 0000 UTC

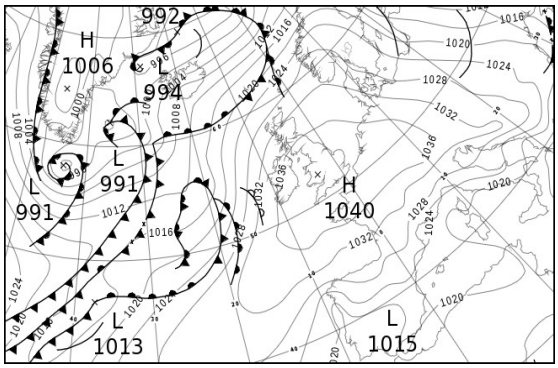

North Atlantic and Europe analysis charts and satellite images at 1200 UTC

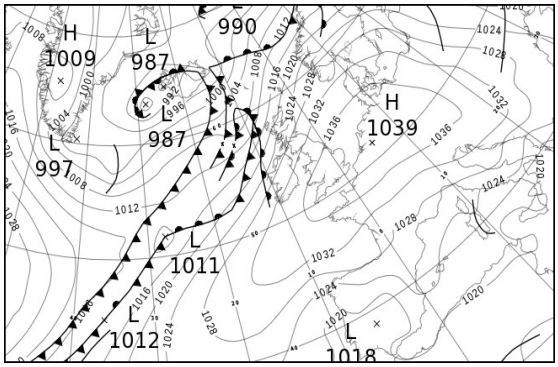

All satellite imagery copyright Met Office and EUMETSAT (European Organisation for the Exploitation of Meteorological Satellites). These show infra-red images from the geostationary MSG satellite. The rainfall rates are derived from both rain-radar and satellite data.

Daily Weather Summary for Tuesday 25 September 2018

UK satellite and rain-radar precipitation rates at (L) 0000 and (R) 1200 UTC



UK wind speed and direction at (L) 0000 and (R) 1200 UTC

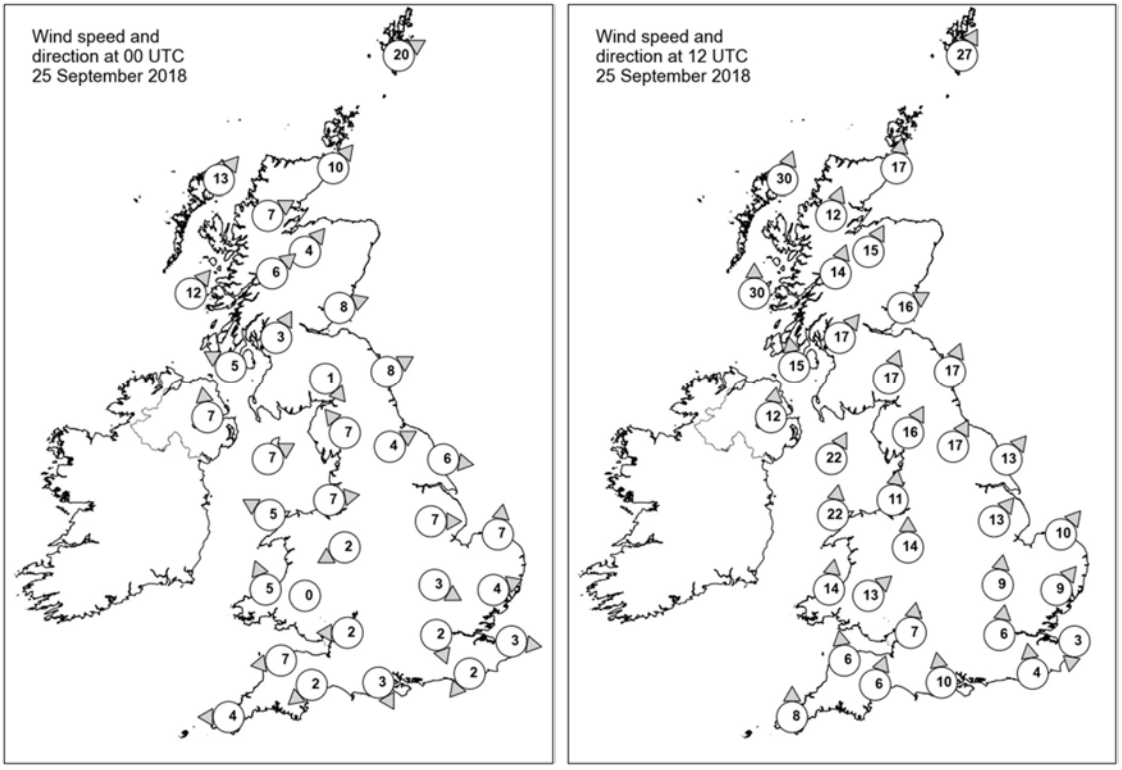

Daily Weather Summary for Tuesday 25 September 2018

Selected UK readings at (L) 0000 and (R) 1200 UTC

STATIONS		0000 UTC						1200 UTC					
NO	SITE	PRESS	WDIR	WSPD	CLOUD	TEMP	TDEW	PRESS	WDIR	WSPD	CLOUD	TEMP	TDEW
1	Lerwick	1027.0	WSW	20	8	10.4	7.8	1019.8	SSW	27	8	11.0	8.4
2	Wick	1030.7	SW	10	8	9.9	7.2	1021.4	S	17	8	11.2	5.9
3	Stornoway	1028.7	SW	13	7	10.6	8.6	1017.7	SSW	30	8	10.4	9.5
4	Loch Glascarnoch	1032.4	WSW	7	8	9.3	6.2	1021.4	SSW	12	8	11.6	6.2
5	Aviemore	1033.3	SW	4	8	8.8	4.5	1022.9	SSW	15	6	10.1	1.6
6	Dyce	1033.4	-	-	8	9.6	4.5	1026.5	-	-	8	12.1	-
7	Tulloch Bridge	1034.8	SW	6	8	9.3	5.7	1026.2	SSW	14	7	9.1	4.9
8	Tiree	1033.5	SW	12	6	10.5	7.1	1023.6	S	30	8	10.6	9.9
9	Leuchars	1034.6	WSW	8	7	8.7	6.6	1028.3	WSW	16	7	13.3	5.6
10	Bishopton	1035.4	SSW	3	7	8.2	7.2	1029.2	SW	17	8	11.9	6.7
11	Machrihanish	1035.5	ESE	5	0	7.0	5.7	1028.4	S	15	8	12.0	7.5
12	Boulmer	1036.3	WSW	8	6	8.4	5.5	1031.7	SSW	17	2	13.8	4.8
13	Eskdalemuir	1037.8	NW	1	7	3.5	3.5	1031.2	SSW	17	7	12.4	6.0
14	Aldergrove	1036.6	S	7	2	8.2	4.5	1029.7	S	12	8	11.6	8.3
15	Shap	1038.4	SE	7	1	6.4	4.9	1033.7	SSW	16	6	11.1	6.7
16	Leeming	1038.0	WSW	4	6	8.1	5.3	1034.2	SSW	17	2	15.4	5.6
17	Ronaldsway	1037.5	WSW	7	5	10.4	5.1	1032.9	SSW	22	7	13.6	7.8
18	Bridlington	1037.6	W	6	0	7.1	5.4	1034.9	SW	13	0	15.5	5.7
19	Crosby	1038.6	W	7	0	11.5	6.1	1035.2	S	11	7	15.1	7.4
20	Valley	1038.3	ESE	5	0	6.6	4.4	1034.5	S	22	7	14.4	9.4
21	Waddington	1038.8	W	7	1	7.9	4.3	1036.8	SW	13	3	15.1	3.2
22	Shawbury	1039.4	ENE	2	0	3.9	3.1	1035.9	S	14	3	14.8	5.6
23	Weybourne	1038.3	S	7	0	5.9	4.7	1037.8	SW	10	1	15.8	6.1
24	Bedford	1039.3	WNW	3	0	7.3	3.7	1037.7	S	9	0	15.3	0.5
25	Aberporth	1039.3	SSE	5	0	6.5	4.1	1035.9	S	14	7	14.4	8.1
26	Sennybridge	1040.7	-	0	0	0.2	0.0	1036.6	SW	13	0	13.3	5.5
27	Wattisham	1039.0	WSW	4	0	5.2	1.8	1038.3	SW	9	2	15.4	3.3
28	Filton	1039.4	E	2	0	5.5	4.7	1037.6	S	7	2	15.9	7.2
29	Heathrow	1039.3	NNW	2	0	6.2	4.2	1038.5	S	6	4	17.2	6.6
30	Manston	1039.0	W	3	0	8.2	4.3	1039.0	N	3	0	14.4	6.4
31	Chivenor	1038.9	E	7	0	5.6	4.6	1037.2	S	6	0	16.3	7.3
32	Exeter	1039.1	NE	2	0	2.1	1.3	1037.3	SSW	6	5	16.9	8.7
33	Herstmonceux	1039.0	NE	2	0	6.1	4.5	1038.7	S	4	3	16.5	7.2
34	Hurn	1039.2	NNW	3	0	3.6	3.2	1038.0	S	10	7	16.7	8.4
35	Camborne	1038.6	E	4	1	8.2	4.3	1036.7	S	8	3	15.5	8.3

Daily Weather Summary for Tuesday 25 September 2018

Selected European readings at (L) 0000 and (R) 1200 UTC

STATIONS		0000 UTC						1200 UTC					
NO	SITE	PRESS	WDIR	WSPD	CLOUD	TEMP	TDEW	PRESS	WDIR	WSPD	CLOUD	TEMP	TDEW
1	Murmansk	1000.8	S	4	5	3.0	-1.5	1003.6	SSW	10	2	6.3	-4.8
2	Helsinki	-	-	-	1	-	-	-	-	-	3	-	-
3	Stockholm	1021.6	WNW	8	-	4.6	-0.9	1026.0	W	17	-	11.7	-3.7
4	Oslo	1027.8	W	4	-	3.6	-2.8	1026.5	SSW	10	7	12.1	2.0
5	Reykjavik	1006.8	SSW	7	7	5.2	2.4	992.3	SW	14	7	5.2	0.8
6	Moscow	993.7	S	4	6	9.7	6.9	1005.1	NW	4	8	7.7	6.0
7	Kiev	1011.9	NW	6	6	8.8	6.0	1019.8	NNW	8	6	9.7	4.6
8	Warsaw	1023.4	W	10	5	5.7	3.9	1030.7	WNW	12	6	11.2	2.1
9	Berlin	1031.4	WNW	10	-	6.7	2.8	1037.2	W	8	-	13.8	1.8
10	De Bilt	1037.6	SW	2	4	5.8	5.8	1039.1	ESE	2	6	16.4	7.0
11	Dublin	1037.6	SW	4	2	6.0	2.0	1032.2	SSW	12	7	13.9	8.0
12	Cork	1038.1	SSE	6	3	6.1	3.7	1033.8	SSW	16	7	13.4	8.7
13	Sofia	1027.5	WNW	8	7	7.8	3.2	1027.0	W	8	3	14.2	1.3
14	Belgrade	1030.1	W	4	0	7.6	6.6	1032.4	NNW	4	3	14.6	2.8
15	Budapest	1029.1	NW	6	1	9.1	3.1	1033.6	NW	10	4	13.7	0.7
16	Prague	1033.4	WNW	6	-	6.7	2.0	1038.0	NW	6	6	10.7	-1.0
17	Munich	1036.6	SW	4	0	6.1	2.7	1037.9	E	6	2	11.9	-1.5
18	Strasbourg	1037.2	NNW	6	-	6.4	4.2	1036.6	ENE	11	-	16.5	3.2
19	Paris	1037.6	NE	9	1	9.4	4.8	1036.9	ENE	12	0	16.1	3.5
20	Jersey	1037.9	E	7	0	9.3	5.7	1037.1	ESE	8	0	15.3	4.2
21	Milan	1029.1	ENE	4	5	16.8	9.5	1032.0	ESE	6	4	20.1	3.1
22	Marseille	1023.4	N	9	-	16.7	5.6	1026.8	W	12	-	24.6	12.2
23	Bordeaux	1031.2	NNE	8	-	12.5	5.9	1029.2	ENE	6	-	18.0	3.5
24	Rome	1019.9	NNE	9	6	21.2	11.0	1023.0	N	7	2	25.7	9.6
25	Ajaccio	1020.0	NE	2	-	18.5	15.9	1023.1	SW	10	-	27.6	15.3
26	Barcelona	1023.3	E	6	7	22.0	15.4	1025.8	E	14	3	25.5	9.7
27	Majorca	-	ENE	10	-	23.0	16.0	1023.7	ENE	11	3	26.9	15.5
28	Madrid	-	NNW	3	-	21.0	8.0	1019.6	S	4	0	27.2	12.6
29	Lisbon	1017.6	-	-	-	26.7	11.8	1018.4	S	4	0	30.7	16.4
30	Athens	1012.9	N	2	-	21.6	18.3	1019.4	N	13	6	22.6	12.6
31	Malta	1016.4	NNW	8	1	23.7	22.1	1019.8	E	15	6	25.9	20.0
32	Gibraltar	1019.8	ENE	10	0	23.5	20.2	1022.1	ENE	16	2	25.5	21.0

Daily Weather Summary for Tuesday 25 September 2018

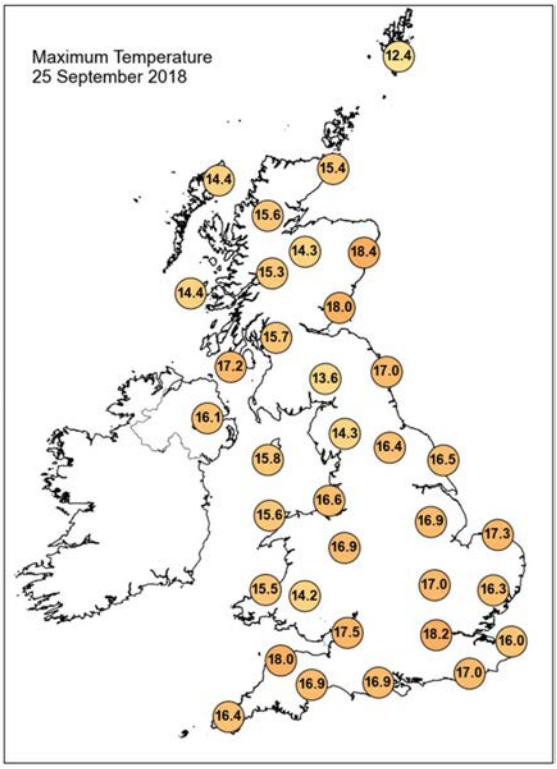

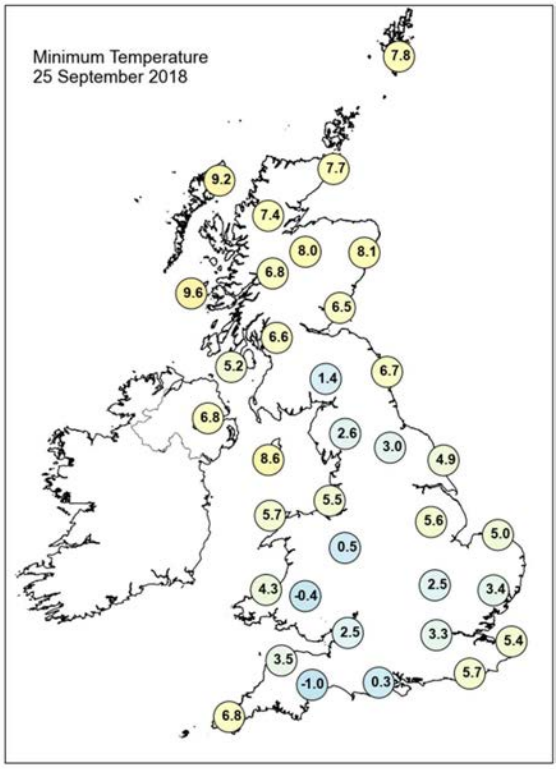

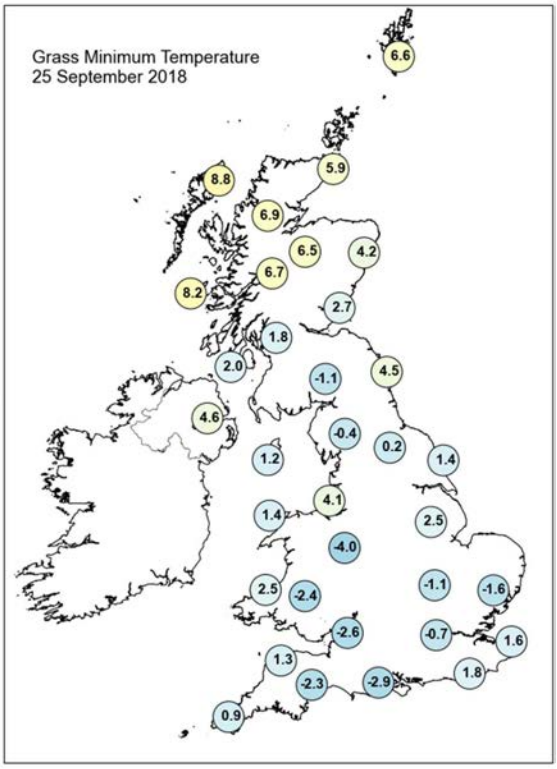

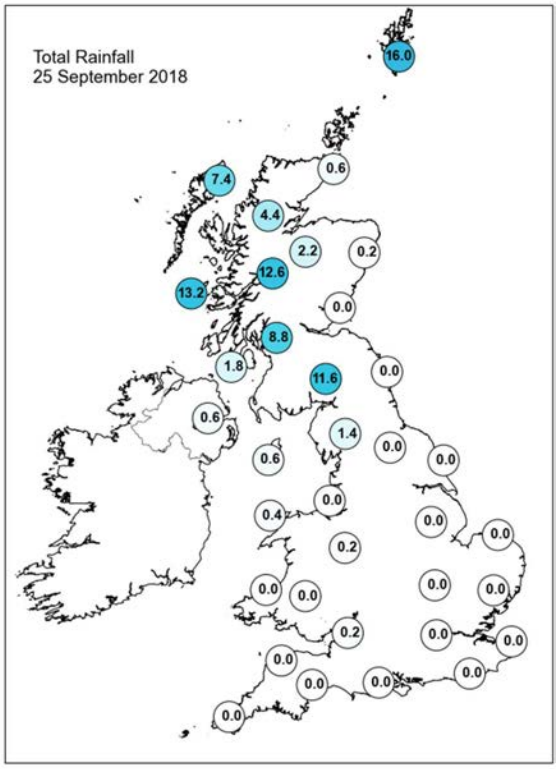

Daily Weather Summary for Tuesday 25 September 2018

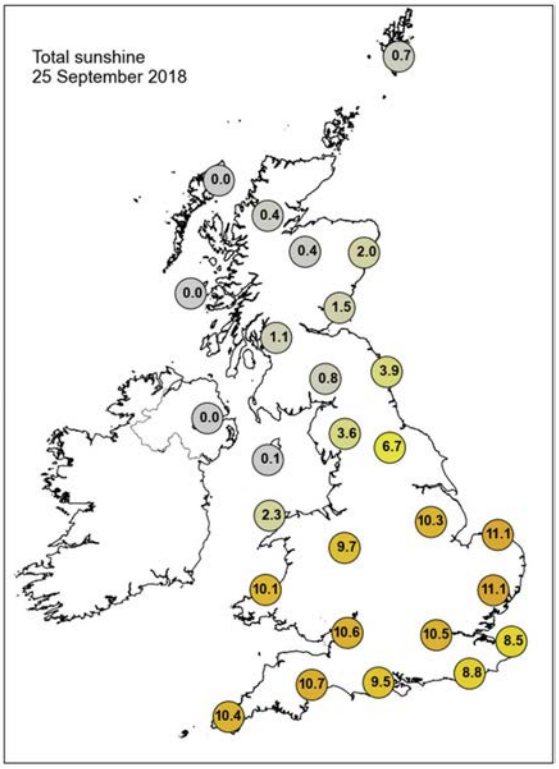

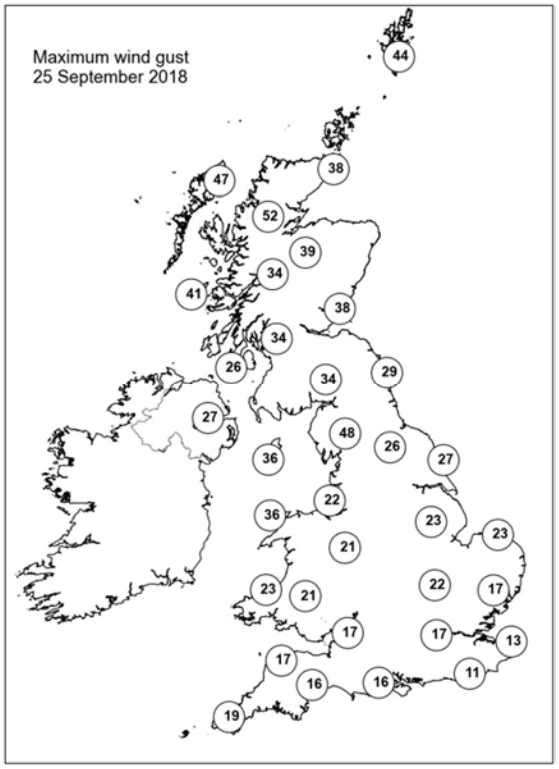

None of the selected stations observed a day of sleet or snow falling or non-zero snow depth at 0900 UTC.

Daily Weather Summary for Wednesday 26 September 2018

This day's summary created 03/10/2018 03:00

Summary of the UK Weather for Wednesday 26 September 2018

Through the early hours, there were cloudy skies across Northern Ireland, northern England and Scotland, with rain and strong winds too. Elsewhere, across England and Wales it was clear from cloud with light winds, and a few isolated mist and fog patches developed by dawn. It was a cold start across southern England. However it was much milder further north, especially across parts of Scotland.

Through the day cloud across parts of Wales and the north midlands, broke up a little leaving much of England and Wales, dry with plenty of sunshine. In fact southern counties saw no cloud throughout the day. Further north it stayed cloudy with outbreaks of light and patchy rain, although this turned heavier across the far north of Scotland. It was pleasantly warm in the sunshine across England and Wales today. Through the evening, temperatures quickly dropped again under clear skies, but it stayed mild in the north.

Daily Extremes

Highest Maximum	**23.6°C** Donna Nook No 2 (Lincolnshire, 8 mAMSL)
Lowest Maximum	**11.6°C** Lerwick (Shetland, 82 mAMSL)
Highest Minimum	**13.2°C** Pembrey Sands (Dyfed, 3 mAMSL)
Lowest Minimum	**0.9°C** Lacock (Wiltshire, 49 mAMSL)
Lowest Grass Minimum	**-2.3°C** Reading University, Whiteknights (Berkshire, 66 mAMSL)
Most Rainfall	**49.5mm** Achfary (Sutherland, 46 mAMSL)
Most Sunshine	**11.7hr** Camborne (Cornwall, 87 mAMSL)
Highest Gust	**53Kt 61mph** Inverbervie No 2 (Kincardineshire, 134 mAMSL)
Highest Gust (mountain)	**90Kt 104mph** Cairngorm Summit (Inverness-shire, 1237 mAMSL)
Greatest Snow Depth at 0900 UTC	No non-zero values

mAMSL refers to station elevation in metres above mean sea level.

Daily Weather Summary for Wednesday 26 September 2018

North Atlantic and Europe analysis charts and satellite images at 0000 UTC

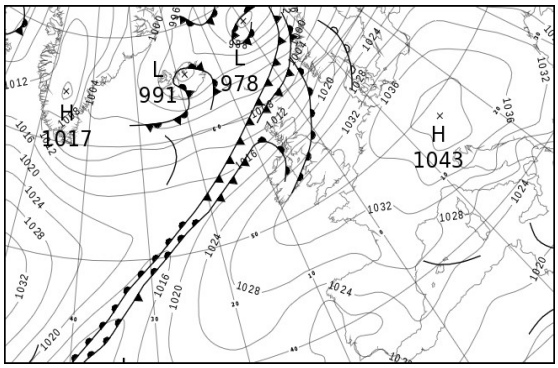

North Atlantic and Europe analysis charts and satellite images at 1200 UTC

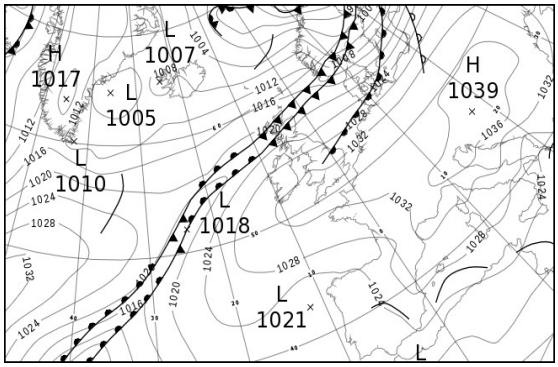

All satellite imagery copyright Met Office and EUMETSAT (European Organisation for the Exploitation of Meteorological Satellites). These show infra-red images from the geostationary MSG satellite. The rainfall rates are derived from both rain-radar and satellite data.

Daily Weather Summary for Wednesday 26 September 2018

UK satellite and rain-radar precipitation rates at (L) 0000 and (R) 1200 UTC

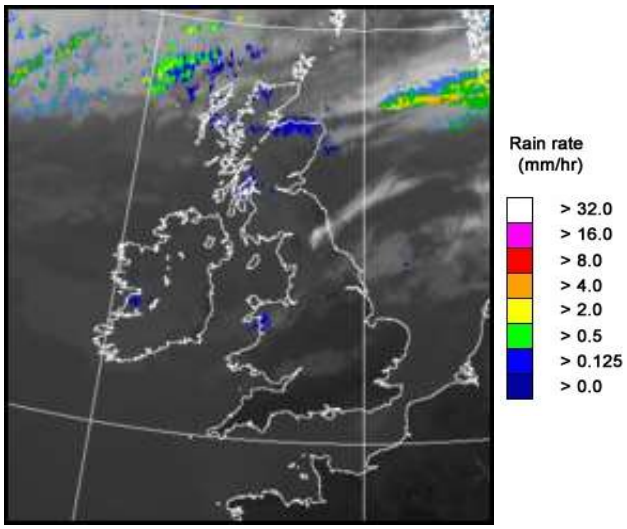

UK wind speed and direction at (L) 0000 and (R) 1200 UTC

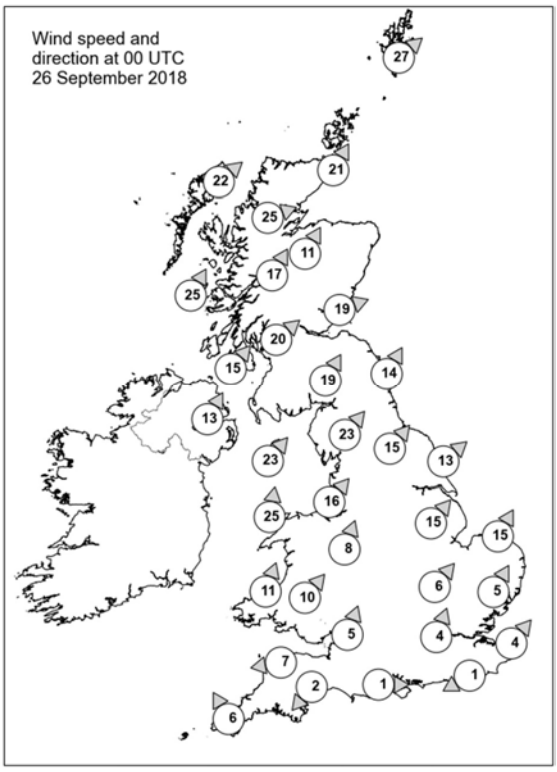

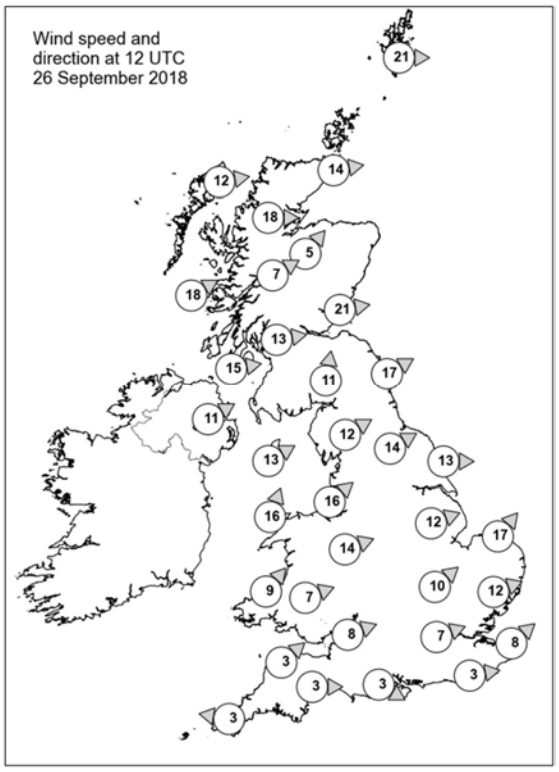

Daily Weather Summary for Wednesday 26 September 2018

Selected UK readings at (L) 0000 and (R) 1200 UTC

STATIONS		0000 UTC						1200 UTC					
NO	SITE	PRESS	WDIR	WSPD	CLOUD	TEMP	TDEW	PRESS	WDIR	WSPD	CLOUD	TEMP	TDEW
1	Lerwick	1006.3	SW	27	8	12.3	12.1	1014.2	W	21	7	11.5	6.7
2	Wick	1011.1	SSW	21	8	14.1	11.9	1018.3	W	14	8	13.4	10.5
3	Stornoway	1012.7	SW	22	8	13.8	12.9	-	W	12	8	-	11.0
4	Loch Glascarnoch	1012.9	WSW	25	8	14.1	12.3	1020.0	W	18	7	12.7	10.4
5	Aviemore	1014.7	SSW	11	7	13.3	11.4	1019.5	SW	5	8	16.0	13.5
6	Dyce	1015.9	-	-	8	15.1	10.2	1018.7	-	-	7	20.0	13.1
7	Tulloch Bridge	1018.0	SSW	17	8	12.9	12.1	1022.0	WSW	7	8	14.6	12.6
8	Tiree	1017.7	SSW	25	8	14.0	13.8	1023.1	WSW	18	8	14.2	14.2
9	Leuchars	1020.1	WSW	19	8	13.9	11.5	1021.1	W	21	7	19.2	14.7
10	Bishopton	1021.8	SW	20	8	12.6	11.9	1024.4	W	13	8	15.5	14.8
11	Machrihanish	1022.2	SW	15	8	15.0	12.5	1025.5	W	15	7	15.7	14.3
12	Boulmer	1024.2	SSW	14	8	13.6	10.3	1022.4	WSW	17	0	18.7	14.7
13	Eskdalemuir	1025.7	SSW	19	8	11.4	10.3	1026.4	S	11	8	14.4	14.1
14	Aldergrove	1025.0	SSW	13	8	13.4	11.9	1027.5	WSW	11	7	17.2	15.2
15	Shap	1027.3	SW	23	8	11.7	10.5	1027.9	WSW	12	7	16.7	15.1
16	Leeming	1028.7	SW	15	0	12.2	7.5	1028.2	WSW	14	7	16.8	14.2
17	Ronaldsway	1028.3	SW	23	8	13.7	11.8	1029.1	WSW	13	6	16.5	14.3
18	Bridlington	1028.9	SW	13	7	13.3	7.2	1027.6	W	13	7	19.0	13.9
19	Crosby	1030.5	SW	16	8	14.2	9.8	1030.4	SW	16	6	16.1	13.1
20	Valley	1030.9	S	25	8	14.3	11.6	1031.3	SSW	16	7	16.0	14.0
21	Waddington	1032.0	SW	15	5	11.8	7.6	1029.8	WSW	12	1	19.4	12.5
22	Shawbury	1032.4	SSW	8	0	11.0	8.5	1031.2	WSW	14	3	18.1	12.8
23	Weybourne	1033.0	SSW	15	0	11.1	5.1	1029.9	SW	17	6	19.9	11.1
24	Bedford	1034.2	SW	6	0	9.4	4.8	1031.9	SW	10	0	18.2	8.4
25	Aberporth	1033.3	SSW	11	0	11.0	8.8	1032.6	SW	9	1	17.5	12.2
26	Sennybridge	1034.4	SW	10	6	8.9	8.2	1033.0	WSW	7	2	15.6	12.0
27	Wattisham	1034.9	SSW	5	6	8.2	4.8	1031.9	WSW	12	1	18.8	6.4
28	Filton	1034.7	SSW	5	0	8.5	6.4	1033.3	WSW	8	6	17.3	10.4
29	Heathrow	1035.0	SSW	4	0	8.7	5.3	1033.0	WSW	7	0	19.8	6.8
30	Manston	1035.2	SW	4	0	8.8	6.8	1033.3	SW	8	0	18.5	8.8
31	Chivenor	1034.8	E	7	0	8.0	6.6	1033.9	SW	3	0	17.6	9.5
32	Exeter	1034.8	NE	2	0	4.4	4.1	1033.5	W	3	0	18.1	-
33	Herstmonceux	1035.0	ENE	1	0	7.3	6.6	1033.5	W	3	0	18.6	9.7
34	Hurn	1034.8	W	1	0	3.7	2.9	1033.6	WNW	3	0	18.9	8.2
35	Camborne	1034.5	SSE	6	1	8.6	6.7	1033.2	E	3	0	17.2	9.8

Daily Weather Summary for Wednesday 26 September 2018

Selected European readings at (L) 0000 and (R) 1200 UTC

STATIONS		0000 UTC						1200 UTC					
NO	SITE	PRESS	WDIR	WSPD	CLOUD	TEMP	TDEW	PRESS	WDIR	WSPD	CLOUD	TEMP	TDEW
1	Murmansk	997.7	SSE	6	5	1.7	-2.4	986.2	SSE	12	3	8.0	-0.8
2	Helsinki	-	-	-	5	-	-	996.4	WSW	19	8	10.1	9.6
3	Stockholm	1018.4	SW	8	-	10.5	6.2	1000.7	WSW	16	-	13.8	11.0
4	Oslo	1013.7	SSW	10	-	10.7	4.2	1002.1	W	14	5	19.4	4.7
5	Reykjavik	-	-	-	-	-	-	1008.6	WSW	3	7	5.5	2.2
6	Moscow	1017.5	NNW	4	6	5.7	2.4	1021.6	WSW	2	5	12.2	1.0
7	Kiev	1027.7	N	6	4	5.7	3.5	1032.4	NNW	6	2	11.8	-0.6
8	Warsaw	1036.9	W	6	2	3.5	1.9	1032.7	WSW	8	7	13.7	1.7
9	Berlin	1037.7	SW	4	-	6.3	1.5	1031.4	SW	10	-	16.9	1.3
10	De Bilt	1035.5	SSE	4	8	4.7	4.7	1032.7	SW	10	3	17.4	8.7
11	Dublin	1028.2	SW	12	6	14.2	9.7	1029.6	WSW	14	6	18.4	14.4
12	Cork	1032.2	SW	10	7	12.6	11.5	1032.1	SW	8	7	16.4	12.6
13	Sofia	1033.2	-	0	1	5.7	-0.2	1032.7	NNE	8	5	11.6	-0.5
14	Belgrade	1036.8	NNE	2	0	8.2	4.2	1036.9	N	4	2	16.9	0.6
15	Budapest	1038.9	N	4	0	6.2	1.5	1038.8	S	4	0	14.7	-1.4
16	Prague	1041.0	N	2	-	1.8	0.2	1034.6	S	6	3	15.4	-1.0
17	Munich	1038.5	ESE	6	0	5.9	-0.3	1033.7	NE	4	4	15.8	3.8
18	Strasbourg	1035.8	N	3	-	5.3	2.3	1034.2	SSW	3	-	16.9	3.9
19	Paris	1034.3	ENE	5	0	9.3	3.5	1033.4	E	3	1	18.3	4.1
20	Jersey	1034.4	E	9	0	8.3	5.9	1032.8	E	9	0	17.9	4.6
21	Milan	1036.6	ENE	3	0	13.8	3.7	1038.1	N	4	0	17.9	3.9
22	Marseille	1030.9	SE	4	-	15.6	11.8	1032.9	WSW	10	-	23.9	10.2
23	Bordeaux	1028.4	-	0	-	8.9	4.5	1028.3	ESE	15	-	24.7	12.6
24	Rome	1027.4	NNE	9	2	14.2	3.2	1029.8	ENE	14	3	23.0	-0.8
25	Ajaccio	1027.6	NE	6	-	19.3	6.4	1030.2	WSW	11	-	25.2	11.4
26	Barcelona	1028.1	ENE	19	8	22.5	14.9	1031.4	E	20	1	24.5	15.5
27	Majorca	-	NE	9	-	23.0	19.0	1027.8	E	15	6	28.2	16.4
28	Madrid	-	SE	8	-	21.0	16.0	1025.4	SSW	2	7	24.8	14.9
29	Lisbon	1019.4	-	-	-	23.1	13.8	1021.4	ESE	6	0	30.4	17.5
30	Athens	1023.6	NNE	7	-	18.3	6.5	1023.8	N	15	4	19.8	4.4
31	Malta	1021.9	E	10	7	23.1	16.5	1022.8	ENE	15	7	22.4	14.6
32	Gibraltar	1022.5	ENE	19	7	23.4	21.9	1024.5	ENE	21	2	24.9	21.2

Daily Weather Summary for Wednesday 26 September 2018

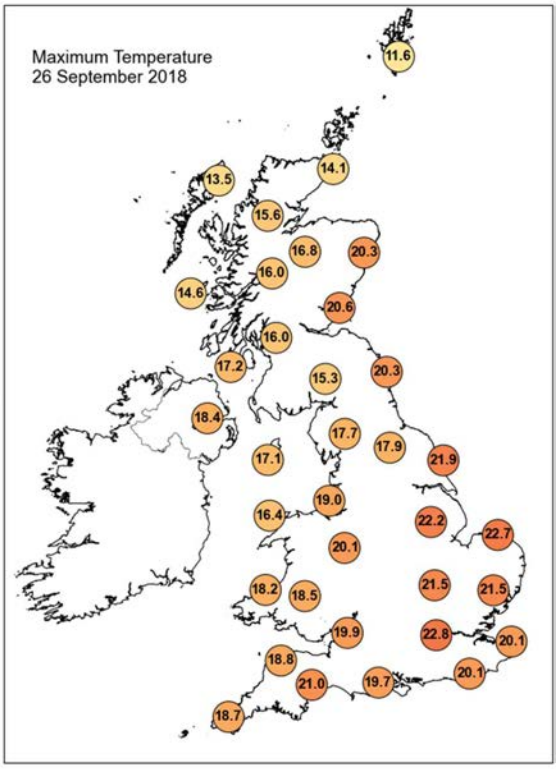

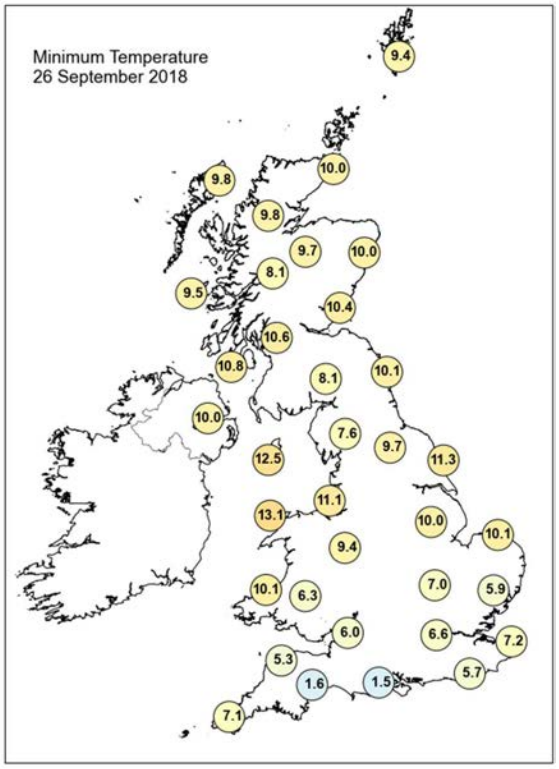

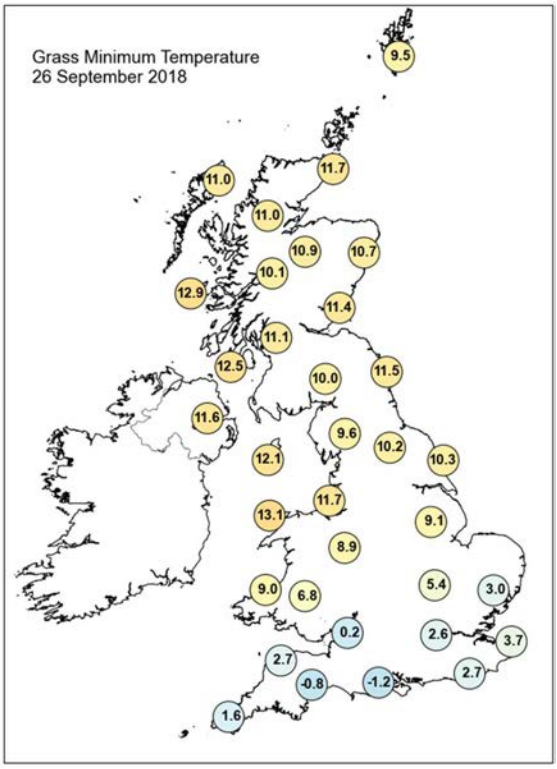

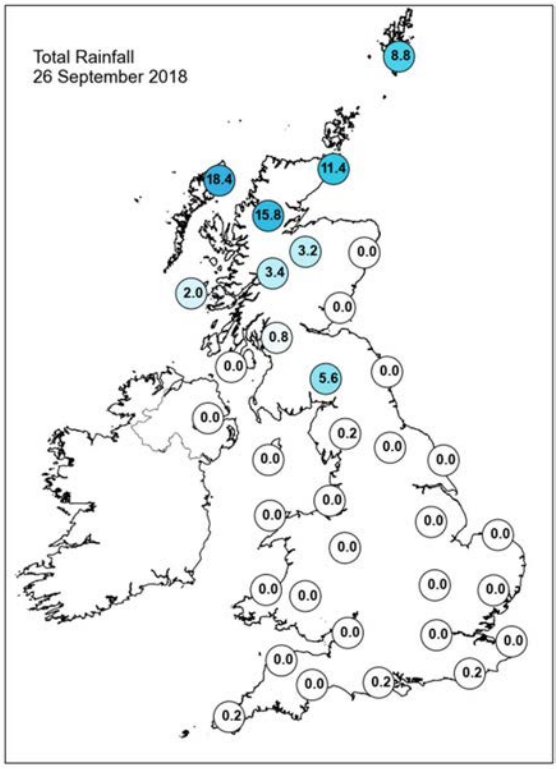

Daily Weather Summary for Wednesday 26 September 2018

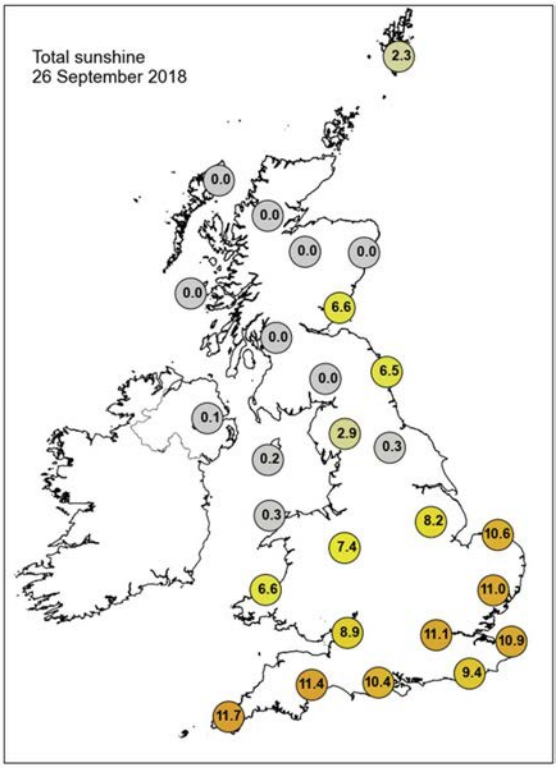

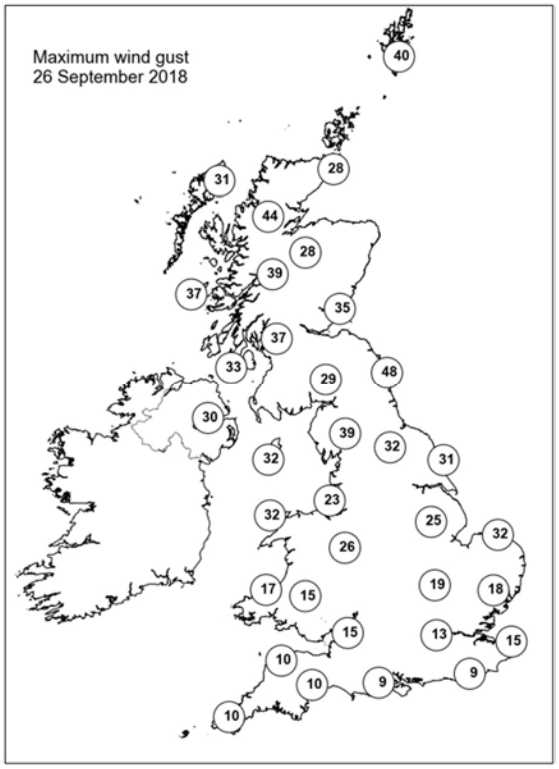

None of the selected stations observed a day of sleet or snow falling or non-zero snow depth at 0900 UTC.

Daily Weather Summary for Thursday 27 September 2018

This day's summary created 04/10/2018 03:00

Summary of the UK Weather for Thursday 27 September 2018

Cloud and rain, heavy at times, continued to affect parts of northern and western parts of Scotland during the early hours and into Thursday morning, where it stayed fairly windy too. Elsewhere, it was dry with clear skies, especially across England and Wales, which allowed some mist and fog patches to form in places, especially across southernmost parts of England by dawn. It was a chilly night in the south, particularly under the clearest skies, with a touch of rural frost in places. Through the day the fog cleared southern counties by mid morning, with plenty of sunshine across England and Wales. This allowed temperatures to become warm in parts of the south and east. Further north across Scotland and Northern Ireland it turned cloudier with outbreaks of heavy rain across northern Scotland, gradually sinking southwards and easing. It was breezier here too, otherwise winds were light and variable across southern counties.

Daily Extremes

Highest Maximum	**24.5°C** Coningsby (Lincolnshire, 6 mAMSL)
Lowest Maximum	**8.9°C** Loch Glascarnoch (Ross & Cromarty, 269 mAMSL)
Highest Minimum	**16.2°C** Boulmer (Northumberland, 23 mAMSL)
Lowest Minimum	**0.7°C** Exeter Airport No 2 (Devon, 27 mAMSL)
Lowest Grass Minimum	**-2.4°C** North Wyke (Devon, 177 mAMSL)
Most Rainfall	**10.2mm** Glenmore Lodge (Inverness-shire, 337 mAMSL)
Most Sunshine	**11.6hr** Lyneham (Wiltshire, 145 mAMSL)
Highest Gust	**41Kt 47mph** Loch Glascarnoch (Ross & Cromarty, 269 mAMSL)
Highest Gust (mountain)	**88Kt 101mph** Cairngorm Summit (Inverness-shire, 1237 mAMSL)
Greatest Snow Depth at 0900 UTC	No non-zero values

mAMSL refers to station elevation in metres above mean sea level.

Daily Weather Summary for Thursday 27 September 2018

North Atlantic and Europe analysis charts and satellite images at 0000 UTC

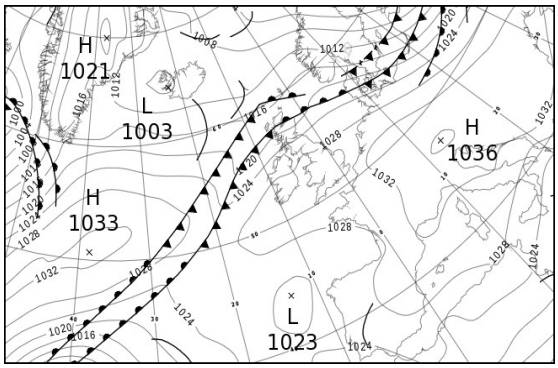



North Atlantic and Europe analysis charts and satellite images at 1200 UTC

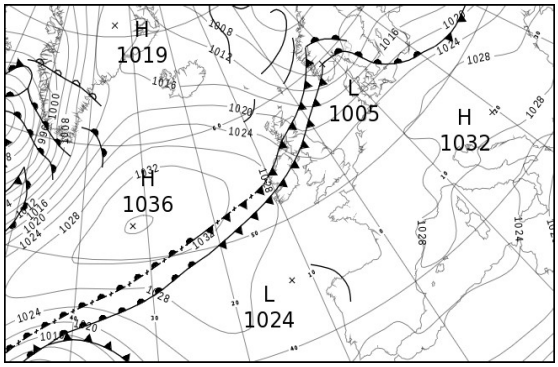



All satellite imagery copyright Met Office and EUMETSAT (European Organisation for the Exploitation of Meteorological Satellites). These show infra-red images from the geostationary MSG satellite. The rainfall rates are derived from both rain-radar and satellite data.

Daily Weather Summary for Thursday 27 September 2018

UK satellite and rain-radar precipitation rates at (L) 0000 and (R) 1200 UTC

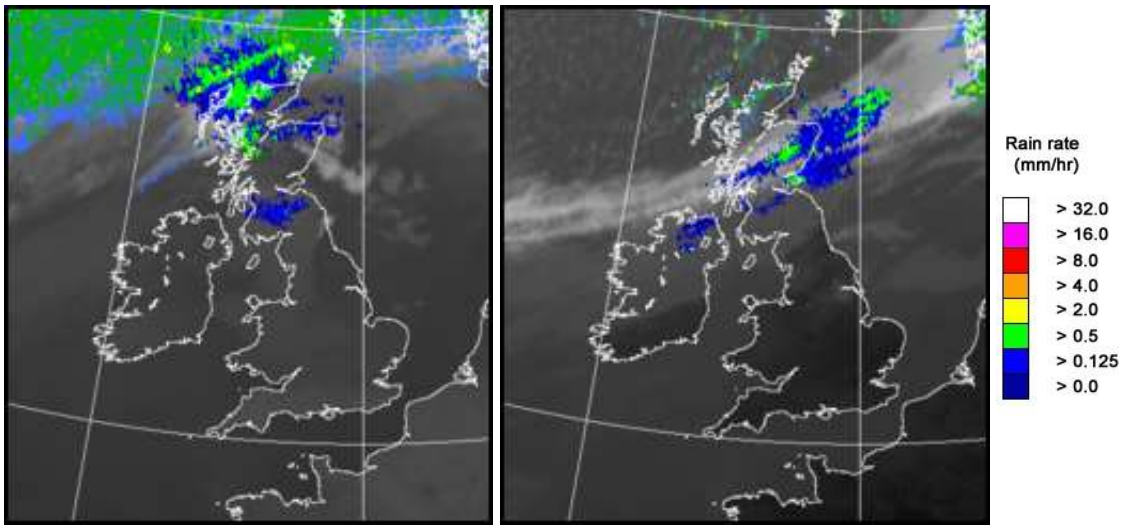

UK wind speed and direction at (L) 0000 and (R) 1200 UTC

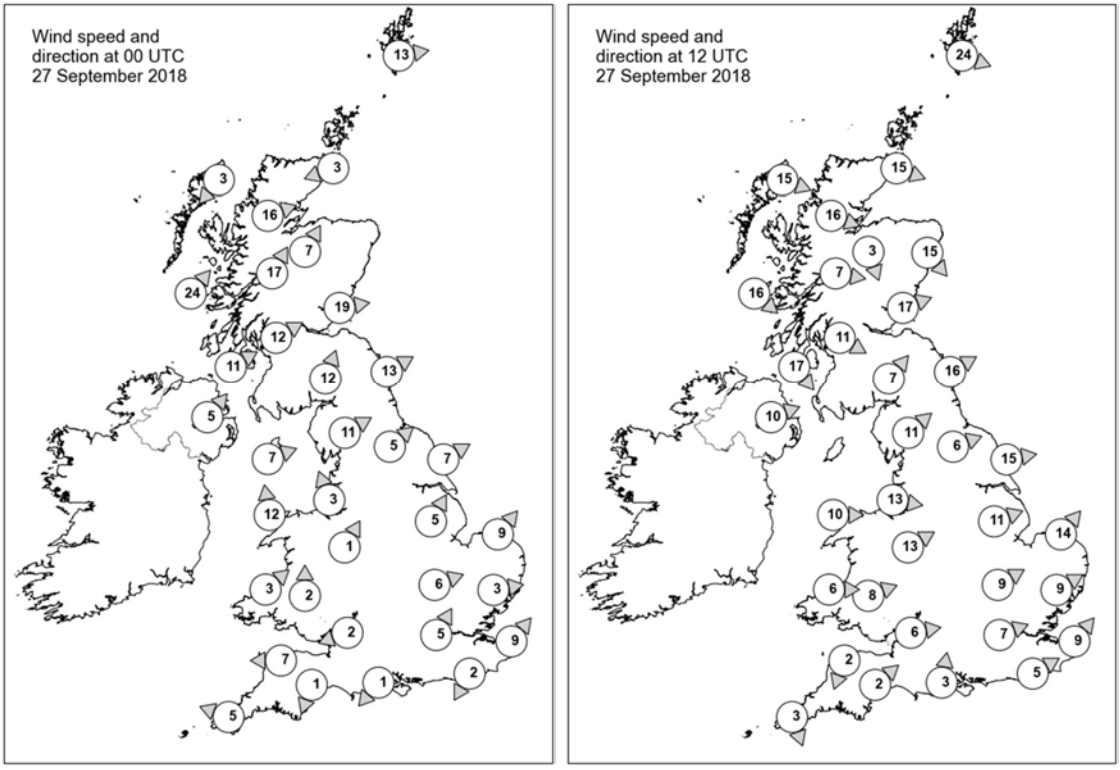

Daily Weather Summary for Thursday 27 September 2018

Selected UK readings at (L) 0000 and (R) 1200 UTC

STATIONS		0000 UTC						1200 UTC					
NO	SITE	PRESS	WDIR	WSPD	CLOUD	TEMP	TDEW	PRESS	WDIR	WSPD	CLOUD	TEMP	TDEW
1	Lerwick	1015.6	W	13	8	9.2	8.1	1012.6	WNW	24	4	9.6	3.8
2	Wick	1017.0	ENE	3	8	9.2	9.2	1018.6	WNW	15	7	8.9	7.6
3	Stornoway	1018.3	NE	3	8	9.7	9.5	1024.0	WNW	15	6	9.7	7.3
4	Loch Glascarnoch	1017.1	WSW	16	7	14.2	12.6	1022.1	WNW	16	7	7.5	6.3
5	Aviemore	1018.8	SSW	7	7	14.3	13.0	1021.7	NNW	3	8	8.1	5.8
6	Dyce	1018.7	-	-	6	15.8	12.8	1020.1	NW	15	7	9.2	6.6
7	Tulloch Bridge	1021.5	SSW	17	8	14.6	9.5	1022.9	W	7	8	8.7	6.2
8	Tiree	1021.9	SW	24	8	13.4	12.3	1024.4	NW	16	8	10.3	7.4
9	Leuchars	1021.6	W	19	2	16.4	14.3	1018.9	WSW	17	8	14.2	11.7
10	Bishopton	1023.8	WSW	12	8	15.0	14.1	1021.8	WNW	11	8	12.5	9.2
11	Machrihanish	1024.6	WSW	11	8	16.3	13.6	1023.4	NW	17	8	12.6	10.4
12	Boulmer	1025.2	WSW	13	6	16.6	14.4	1020.6	WSW	16	4	18.1	10.6
13	Eskdalemuir	1026.0	SSW	12	8	14.5	13.9	1021.9	SW	7	8	12.7	10.7
14	Aldergrove	1026.9	SW	5	7	15.2	12.3	1024.4	WSW	10	8	13.8	11.4
15	Shap	1028.0	WSW	11	7	13.9	13.4	1023.2	SW	11	0	15.8	8.7
16	Leeming	1027.7	SW	5	8	16.5	13.3	1022.6	WSW	6	3	19.2	-
17	Ronaldsway	1028.1	WSW	7	8	14.2	13.5	1024.4	-	-	1	15.6	10.5
18	Bridlington	1027.8	WSW	7	0	14.6	13.5	1021.4	W	15	3	22.8	14.4
19	Crosby	1029.0	SSE	3	8	15.9	13.1	1025.4	W	13	0	17.0	9.5
20	Valley	1029.2	S	12	7	14.6	13.5	1026.2	W	10	1	15.8	10.4
21	Waddington	1029.4	SSW	5	0	14.1	13.4	1023.2	WSW	11	1	22.0	13.9
22	Shawbury	1029.8	SSW	1	8	14.8	12.8	1024.6	WSW	13	1	20.3	4.7
23	Weybourne	1029.4	SW	9	2	15.1	12.6	1023.8	SW	14	0	21.9	14.3
24	Bedford	1030.5	WSW	6	0	13.5	10.6	1024.9	WSW	9	0	20.9	3.3
25	Aberporth	1030.5	SW	3	1	11.8	11.4	1026.7	W	6	0	15.3	7.2
26	Sennybridge	1030.9	S	2	8	12.4	12.3	1026.1	WSW	8	0	16.4	9.0
27	Wattisham	1030.4	W	3	1	13.4	8.9	1024.8	WSW	9	1	20.9	7.0
28	Filton	1030.8	ENE	2	6	11.8	9.1	1026.2	W	6	0	18.3	9.4
29	Heathrow	1031.0	SSW	5	0	12.8	10.6	1025.8	WSW	7	0	21.0	9.3
30	Manston	1031.2	SW	9	0	11.5	8.7	1025.9	SW	9	0	19.7	10.6
31	Chivenor	1030.9	E	7	0	9.7	8.2	1026.7	NNE	2	0	18.8	7.7
32	Exeter	1031.2	NNE	1	0	5.1	4.9	1026.2	SW	2	0	19.1	11.8
33	Herstmonceux	1031.5	NNE	2	0	7.2	6.8	1026.2	WSW	5	0	20.0	9.1
34	Hurn	1031.4	NE	1	7	4.4	4.0	1026.3	S	3	0	20.2	13.9
35	Camborne	1030.4	ESE	5	0	11.6	10.7	1026.1	NNW	3	0	20.3	12.5

Daily Weather Summary for Thursday 27 September 2018

Selected European readings at (L) 0000 and (R) 1200 UTC

STATIONS		0000 UTC						1200 UTC					
NO	SITE	PRESS	WDIR	WSPD	CLOUD	TEMP	TDEW	PRESS	WDIR	WSPD	CLOUD	TEMP	TDEW
1	Murmansk	981.7	NNW	4	7	3.4	1.9	989.4	NW	19	7	7.4	1.9
2	Helsinki	995.7	W	19	1	8.5	2.0	1003.0	WNW	23	5	11.7	-0.1
3	Stockholm	1007.0	W	8	-	10.1	4.3	1010.0	W	6	-	12.5	3.2
4	Oslo	1012.1	WSW	12	-	9.6	-0.3	1006.5	ENE	2	8	7.9	7.0
5	Reykjavik	-	-	-	6	-	-	1017.0	W	6	6	6.1	3.2
6	Moscow	1007.1	SSW	4	8	5.3	4.0	1002.0	NW	2	7	10.8	4.3
7	Kiev	1026.9	W	6	8	8.5	1.4	1021.4	W	10	7	11.8	7.7
8	Warsaw	1023.3	W	14	7	12.6	3.9	1024.1	W	14	6	17.5	10.7
9	Berlin	1027.7	W	8	-	15.3	3.6	1025.8	W	10	-	21.8	12.1
10	De Bilt	1030.8	S	2	0	9.6	8.7	1026.0	SSW	8	0	19.9	6.8
11	Dublin	1028.1	SW	4	3	15.9	14.4	1026.0	W	12	6	15.4	10.1
12	Cork	1030.3	SSW	4	7	11.2	11.1	1027.2	NNW	6	1	15.3	6.2
13	Sofia	1036.5	-	0	0	0.0	-1.7	1028.8	E	4	1	14.2	-5.0
14	Belgrade	1035.0	-	0	0	7.3	0.6	1031.7	E	2	4	17.1	1.2
15	Budapest	1035.1	SE	2	2	4.5	2.5	1030.8	SW	4	2	18.2	5.1
16	Prague	1032.6	N	4	-	8.6	1.7	1028.1	WSW	4	3	20.9	5.3
17	Munich	1034.1	S	4	8	8.6	6.5	1027.7	ENE	4	0	21.0	7.2
18	Strasbourg	1033.5	N	1	-	6.1	5.4	1028.1	ESE	2	-	20.7	9.9
19	Paris	1031.8	-	0	0	7.4	5.7	1027.3	S	3	0	23.0	7.1
20	Jersey	1030.4	ESE	10	0	12.7	10.3	1026.2	ESE	8	0	19.6	10.8
21	Milan	1033.9	SSW	1	-	10.0	7.4	1029.8	S	4	-	21.1	7.8
22	Marseille	1032.7	SE	5	-	15.3	11.7	1028.8	W	5	-	22.9	12.8
23	Bordeaux	1028.0	ESE	7	-	18.1	11.9	1025.8	E	6	-	27.3	12.9
24	Rome	1030.1	NNE	5	0	12.2	2.8	1025.1	W	9	3	21.9	7.9
25	Ajaccio	1030.8	NNE	7	-	14.6	10.0	1027.4	SW	8	-	24.8	14.3
26	Barcelona	1031.8	N	7	0	18.0	12.9	1028.6	SE	9	1	23.4	14.8
27	Majorca	-	ENE	2	-	17.0	14.0	1027.3	NE	8	5	26.2	14.7
28	Madrid	-	SE	5	-	20.0	14.0	1025.7	S	2	0	24.7	12.4
29	Lisbon	-	-	-	-	-	-	1024.1	ESE	2	1	29.7	17.4
30	Athens	1021.1	N	11	-	16.5	6.7	1019.2	N	10	7	18.0	9.8
31	Malta	1022.5	NE	17	5	20.3	9.5	1020.1	NE	23	3	22.7	5.8
32	Gibraltar	1025.3	ENE	17	7	23.0	20.9	1024.3	ENE	19	7	23.9	20.0

Daily Weather Summary for Thursday 27 September 2018

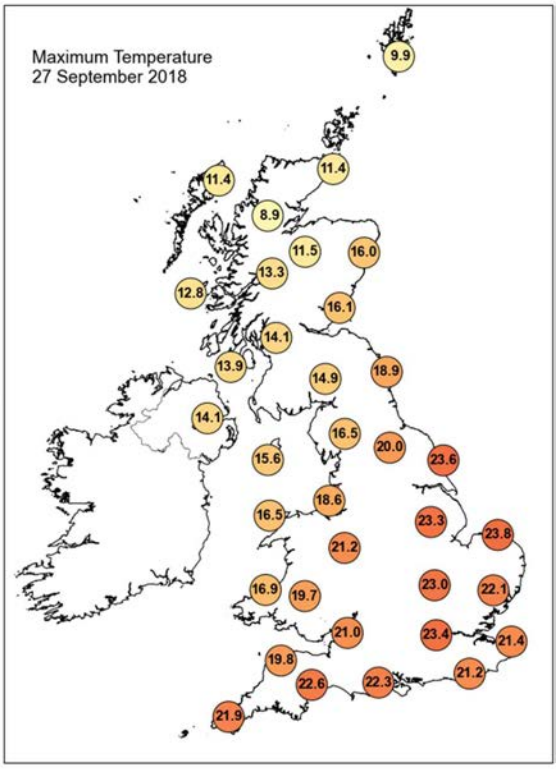

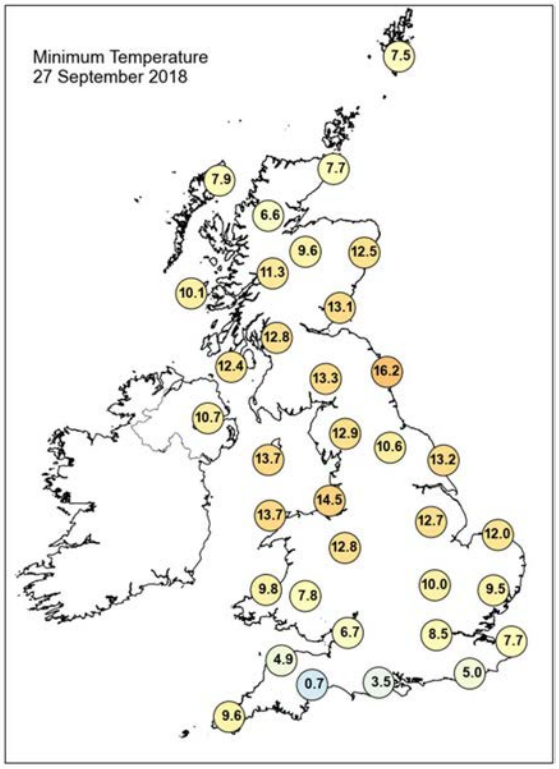

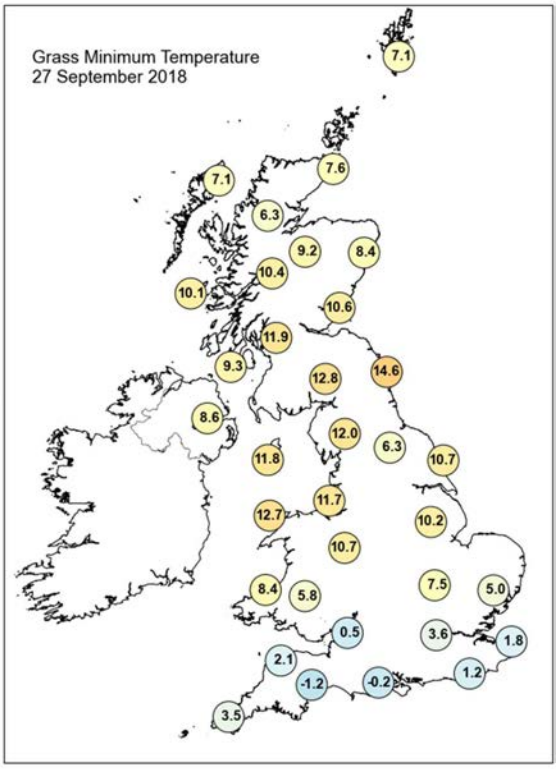

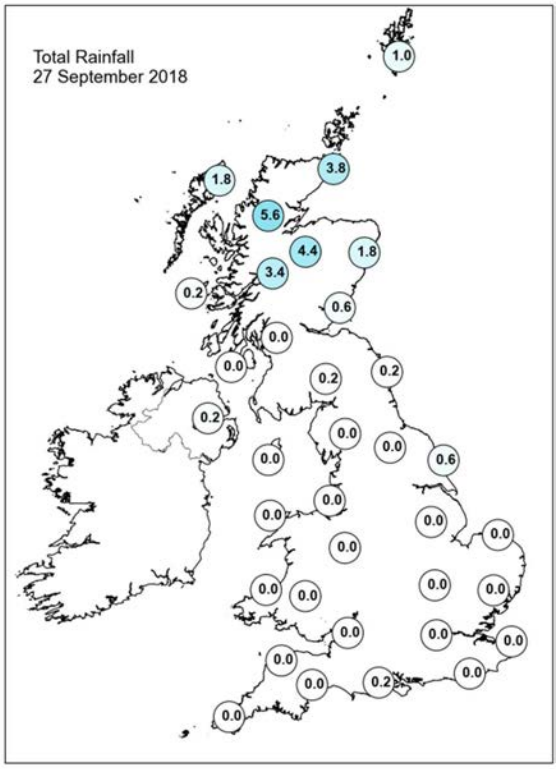

Daily Weather Summary for Thursday 27 September 2018

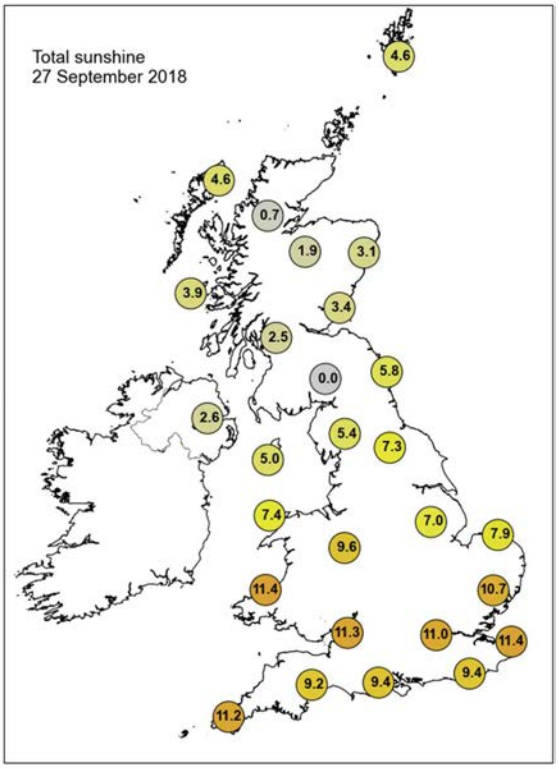

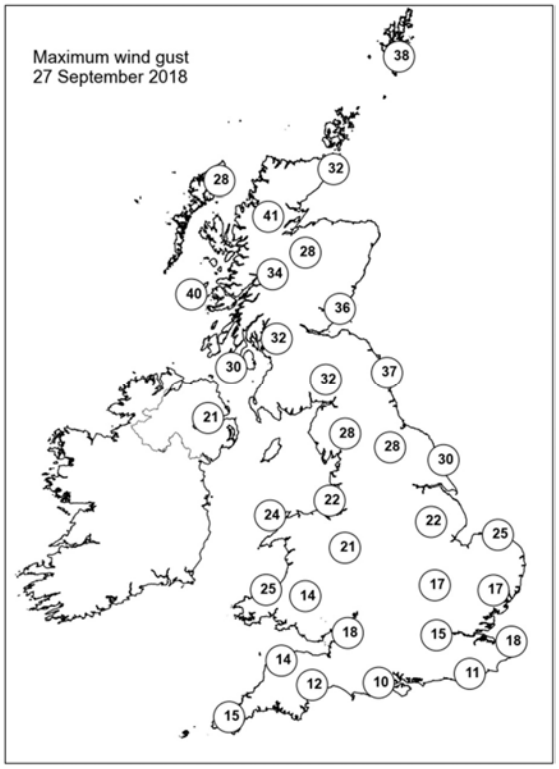

None of the selected stations observed a day of sleet or snow falling or non-zero snow depth at 0900 UTC.

Daily Weather Summary for Friday 28 September 2018

This day's summary created 09/10/2018 10:45

Summary of the UK Weather for Friday 28 September 2018

During the early hours of Friday morning a band of low cloud and increasingly light and patchy rain moved south, eventually reach southern parts by around dawn. To the north of this clearing skies allowed temperatures to fall into single figures in many places. The far north of Scotland was breezy and here there were isolated showers, and one or two light showers also affected the North Sea coasts of eastern England. This band of cloud and patchy rain cleared away from the south through the morning leaving plenty of sunshine across England and Wales throughout the day. However, across Northern Ireland and Scotland it was a cloudier day. It was mainly dry but there was a little patchy rain cross the north and west of mainland Scotland along with the Western and Northern Isles.

Daily Extremes

Highest Maximum	**18.5°C** Gosport, Fleetlands (Hampshire, 1mAMSL)
Lowest Maximum	**9.8°C** Dalwhinnie No 2 (Inverness-shire, 351mAMSL)
Highest Minimum	**13.1°C** Scilly: St Marys Airport (Isles Of Scilly, 31mAMSL)
Lowest Minimum	**-1.6°C** Katesbridge (Down, 91mAMSL)
Lowest Grass Minimum	**-4.4°C** Eskdalemuir (Dumfriesshire, 236mAMSL)
Most Rainfall	**11.4mm** Baltasound No 2 (Shetland, 15mAMSL)
Most Sunshine	**10.9hr** Aberdaron (Gwynedd, 95mAMSL) also Leeming (North Yorkshire, 33mAMSL)
Highest Gust	**41Kt 47mph** Sella Ness (Shetland, 7mAMSL)
Highest Gust (mountain)	**54Kt 62mph** Cairngorm Summit (Inverness-shire, 1237mAMSL)
Greatest Snow Depth at 0900 UTC	No non-zero values

mAMSL refers to station elevation in metres above mean sea level

Daily Weather Summary for Friday 28 September 2018

North Atlantic and Europe analysis charts and satellite images at 0000 UTC

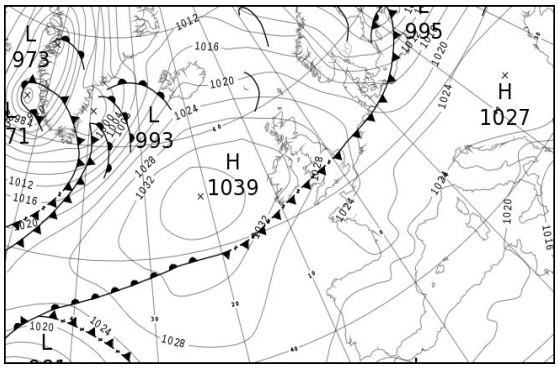



North Atlantic and Europe analysis charts and satellite images at 1200 UTC

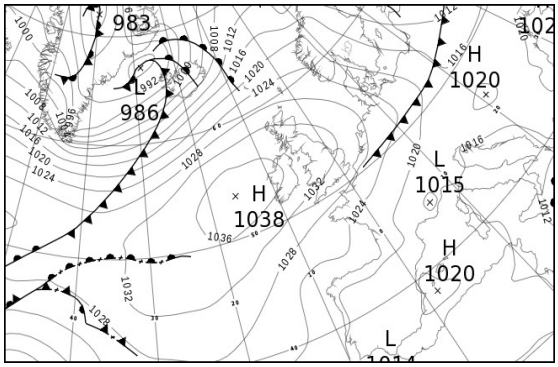



All satellite imagery copyright Met Office and EUMETSAT (European Organisation for the Exploitation of Meteorological Satellites). These show infra-red images from the geostationary MSG satellite. The rainfall rates are derived from both rain-radar and satellite data.

Daily Weather Summary for Friday 28 September 2018

UK satellite and rain-radar precipitation rates at (L) 0000 and (R) 1200 UTC



UK wind speed and direction at (L) 0000 and (R) 1200 UTC

Daily Weather Summary for Friday 28 September 2018

Selected UK readings at (L) 0000 and (R) 1200 UTC

STATIONS		0000 UTC						1200 UTC					
NO	SITE	PRESS	WDIR	WSPD	CLOUD	TEMP	TDEW	PRESS	WDIR	WSPD	CLOUD	TEMP	TDEW
1	Lerwick	1023.3	WNW	9	2	6.1	1.5	1026.0	W	17	4	9.9	4.1
2	Wick	1027.0	W	9	1	5.3	4.6	1030.1	W	16	7	10.2	6.0
3	Stornoway	1028.5	W	8	3	7.0	4.6	1033.2	W	13	8	10.7	5.4
4	Loch Glascarnoch	1030.1	W	7	7	6.2	4.6	1032.3	W	11	8	8.6	4.7
5	Aviemore	1030.3	SW	2	0	2.2	1.0	1032.7	WNW	4	8	9.6	3.9
6	Dyce	1028.1	WNW	11	0	7.0	3.5	1031.6	NW	13	3	12.2	3.2
7	Tulloch Bridge	1031.8	ENE	1	5	3.8	3.2	1033.6	WNW	6	8	9.7	3.8
8	Tiree	1031.4	NW	10	0	8.5	5.0	1034.3	WNW	9	8	11.6	4.0
9	Leuchars	1029.5	WSW	6	0	4.3	2.4	1032.7	W	10	0	12.5	3.6
10	Bishopton	1030.4	NW	6	0	6.3	5.0	1033.7	WNW	7	2	12.5	5.4
11	Machrihanish	1031.2	N	7	4	8.4	4.8	1034.6	WNW	7	8	11.7	6.4
12	Boulmer	1028.8	WNW	8	2	8.1	5.6	1033.0	NW	7	0	12.9	2.6
13	Eskdalemuir	1030.4	N	3	0	3.6	2.9	1033.6	WNW	3	4	11.1	2.0
14	Aldergrove	1032.2	NW	2	0	5.4	4.8	1035.6	WNW	4	7	11.1	6.8
15	Shap	1030.1	N	2	0	4.2	3.9	1034.1	NNE	3	0	11.0	1.6
16	Leeming	1029.0	WNW	4	1	6.4	5.2	1033.8	NE	3	2	13.0	3.9
17	Ronaldsway	1029.9	NNW	12	0	10.5	5.5	1034.8	N	8	3	13.0	1.7
18	Bridlington	1027.6	N	9	2	10.5	7.2	1032.8	N	10	3	13.5	7.5
19	Crosby	1029.1	NNE	7	2	9.1	6.4	1034.1	WNW	7	4	14.7	8.1
20	Valley	1029.9	N	10	0	11.0	6.7	1034.3	N	9	3	13.4	5.1
21	Waddington	1027.8	NNE	9	7	10.2	9.1	1032.8	N	9	3	13.6	3.5
22	Shawbury	1028.3	NNW	10	0	11.0	8.1	1033.4	NE	6	4	13.5	4.1
23	Weybourne	1026.0	NNE	18	8	13.2	9.9	1032.1	N	14	2	14.5	7.3
24	Bedford	1026.5	N	8	7	13.1	9.5	1032.3	NNE	12	2	14.0	4.2
25	Aberporth	1028.4	NNE	16	8	12.3	9.7	1033.0	NE	10	0	13.4	6.4
26	Sennybridge	1028.6	NNE	4	8	9.8	8.5	1032.8	ENE	8	0	12.0	4.7
27	Wattisham	1025.2	N	8	2	11.6	9.8	1031.3	NNE	14	2	13.9	5.8
28	Filton	1027.0	NNE	8	5	12.6	10.3	1032.1	NE	10	3	15.0	5.8
29	Heathrow	1025.8	N	3	0	13.2	7.2	1031.2	NE	10	2	16.0	5.8
30	Manston	1024.2	N	12	0	14.7	10.5	1030.3	NNE	17	2	14.8	8.6
31	Chivenor	1027.1	E	4	0	8.2	7.2	1031.7	ENE	13	3	13.9	8.2
32	Exeter	1026.3	NNE	3	0	6.9	6.0	1030.6	NE	10	6	15.1	9.1
33	Herstmonceux	1024.7	N	3	0	12.1	7.8	1029.9	ENE	8	8	16.7	9.2
34	Hurn	1025.9	NW	2	0	6.8	5.6	1030.3	NE	13	1	16.6	7.8
35	Camborne	1026.5	NNE	7	0	12.0	10.2	1030.1	NE	10	3	14.8	11.2

Daily Weather Summary for Friday 28 September 2018

Selected European readings at (L) 0000 and (R) 1200 UTC

STATIONS		0000 UTC						1200 UTC					
NO	SITE	PRESS	WDIR	WSPD	CLOUD	TEMP	TDEW	PRESS	WDIR	WSPD	CLOUD	TEMP	TDEW
1	Murmansk	995.5	NW	10	8	2.1	1.0	1002.4	NW	14	6	4.4	-2.0
2	Helsinki	-	-	-	8	-	-	-	-	-	6	-	-
3	Stockholm	1002.0	NW	8	-	5.7	5.1	1013.0	WNW	10	-	9.5	3.9
4	Oslo	1009.5	-	0	-	3.0	2.3	1018.5	NW	10	3	12.2	-2.0
5	Reykjavik	-	-	-	8	-	-	1002.1	SSW	17	8	8.1	7.0
6	Moscow	1008.5	W	2	7	7.8	2.0	998.4	SW	4	8	13.3	11.1
7	Kiev	1022.0	WNW	6	4	10.6	9.0	1016.9	W	10	7	16.6	8.9
8	Warsaw	1019.4	S	2	0	11.1	10.3	1015.4	W	10	6	17.2	12.0
9	Berlin	1018.2	WSW	4	-	14.2	10.8	1022.3	NNW	14	-	15.9	2.0
10	De Bilt	1022.1	W	2	4	8.4	8.1	1028.5	NNE	10	7	15.5	4.6
11	Dublin	1031.9	NW	8	3	4.2	3.5	1035.9	NE	10	6	12.4	5.6
12	Cork	1030.9	NNE	12	7	10.9	7.9	1034.8	NE	12	5	12.6	4.2
13	Sofia	1028.7	-	0	2	3.4	-1.8	1020.0	NE	4	6	19.0	-9.6
14	Belgrade	1026.5	SE	2	0	9.4	3.3	1019.2	ESE	4	0	22.0	4.2
15	Budapest	1026.3	ESE	4	0	8.4	6.0	1020.4	WSW	6	0	19.9	4.0
16	Prague	1022.4	N	2	-	10.0	5.8	1019.4	N	6	2	18.8	6.4
17	Munich	1024.4	SSW	4	0	9.5	8.1	1019.6	WNW	8	0	20.3	8.9
18	Strasbourg	1023.7	SW	1	-	10.7	9.3	1021.3	NNE	9	-	22.0	7.4
19	Paris	1023.7	WSW	3	0	12.2	9.6	1025.2	N	12	6	17.9	11.2
20	Jersey	1024.0	ENE	9	6	14.8	6.6	1027.4	NE	16	2	17.4	12.1
21	Milan	1023.8	-	0	-	10.0	8.8	1017.2	N	2	0	24.0	9.9
22	Marseille	1023.5	SSE	2	-	13.6	11.6	1017.3	WSW	6	-	25.4	12.6
23	Bordeaux	1023.5	WNW	2	-	15.6	14.1	1022.1	N	4	-	24.0	16.0
24	Rome	1020.7	NNE	3	1	15.2	11.8	1015.0	WSW	10	0	23.1	10.8
25	Ajaccio	1021.6	NE	6	-	14.8	10.6	1016.6	SW	9	-	25.4	17.3
26	Barcelona	1023.5	N	6	1	18.6	15.7	1019.4	SW	14	1	25.8	19.0
27	Majorca	1023.5	NE	2	2	16.8	14.1	1019.4	SW	10	1	26.8	13.2
28	Madrid	1023.2	ESE	3	0	18.7	10.3	1017.8	E	5	0	26.6	11.7
29	Lisbon	1021.2	-	-	-	25.2	15.5	1018.2	NE	2	2	30.0	16.4
30	Athens	1016.4	NNE	9	-	18.5	11.7	1014.4	NE	7	8	18.8	13.0
31	Malta	1015.3	NE	14	5	19.5	7.7	1012.1	N	13	7	23.4	8.6
32	Gibraltar	1022.3	ENE	19	8	22.7	20.3	1019.9	ENE	15	3	24.3	20.2

Daily Weather Summary for Friday 28 September 2018

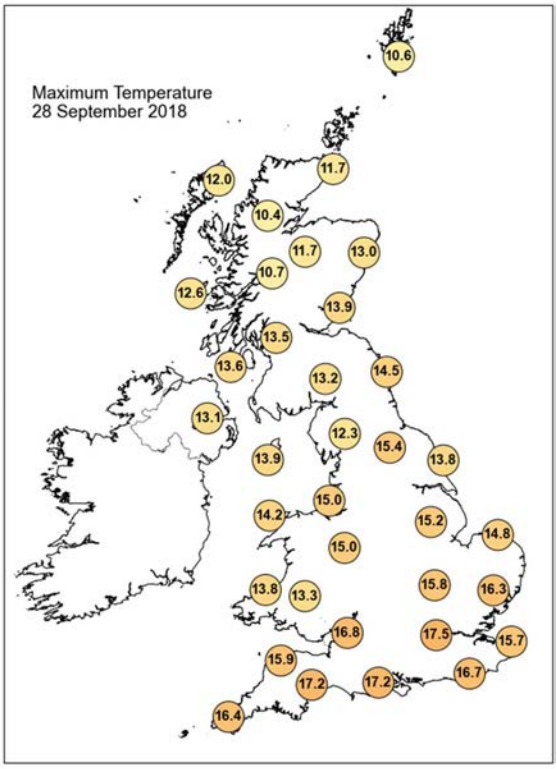

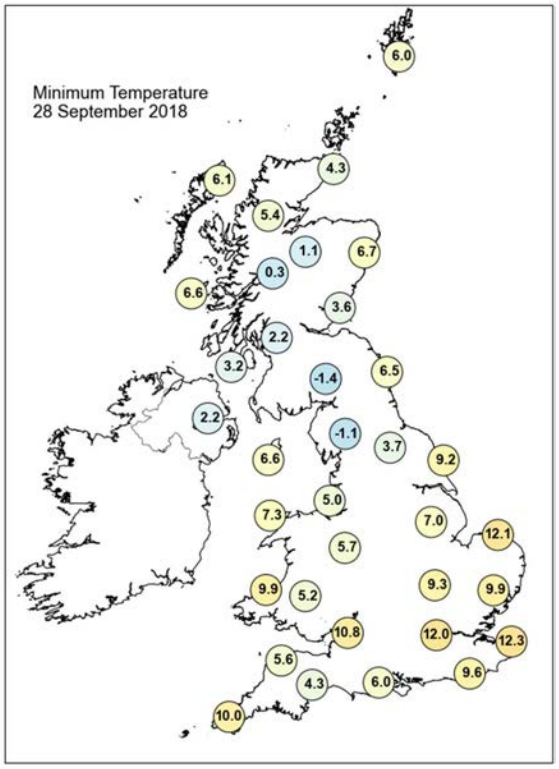

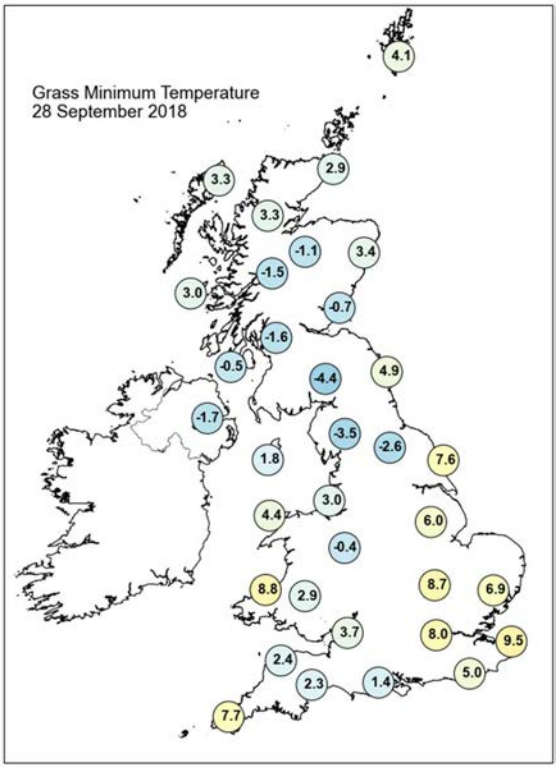

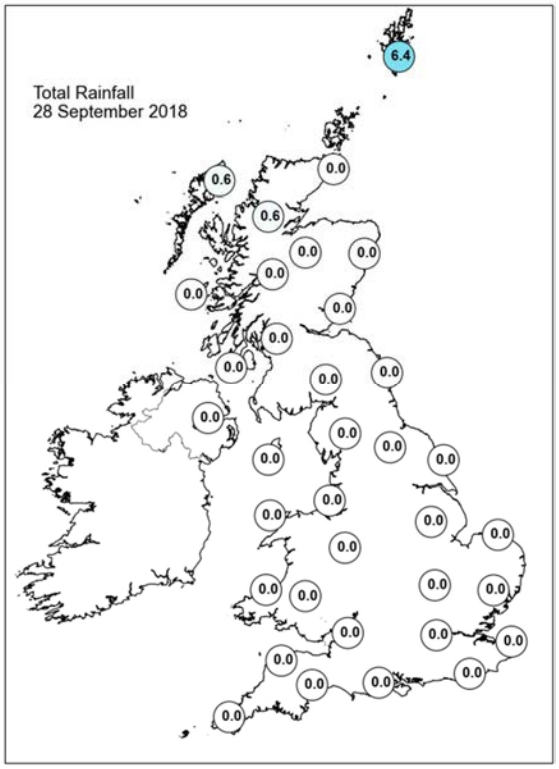

Daily Weather Summary for Friday 28 September 2018

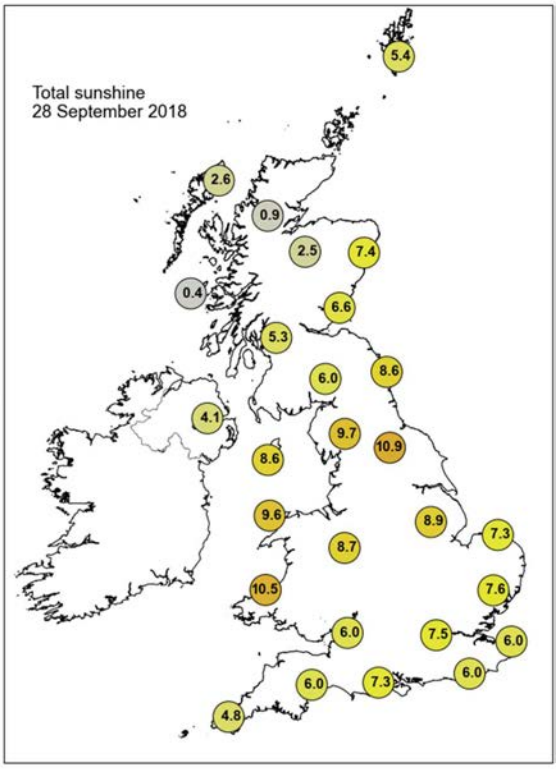

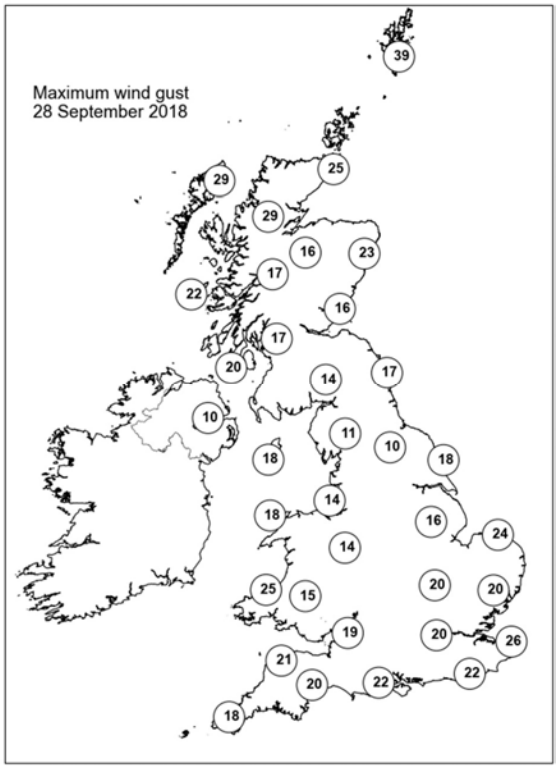

None of the selected stations observed a day of sleet or snow falling or non-zero snow depth at 0900 UTC.

Daily Weather Summary for Saturday 29 September 2018

This day's summary created 09/10/2018 10:45

Summary of the UK Weather for Saturday 29 September 2018

Much of England, Wales and Northern Ireland were dry and clear overnight, with pockets of frost developing quite widely in rural areas. There was generally more cloud to start Saturday across Scotland, with a little rain across the far north. Here, there was also a brisk breeze, and all this combined meant it was a milder start to the day. During the day, a band of rain in northern Scotland began to move southeastwards, reaching the English border by midnight, but weakening so that there was very little rain left by then. It was windy in the north, and lots of lee waves showed up on the visible satellite. There were also some blustery showers here. Across England and Wales, there was widespread sunshine, with only a little cumulus cloud near western coasts. Temperatures were around average for the time of year.

Daily Extremes

Highest Maximum	**18.7°C** Kew Gardens (Greater London, 6mAMSL) also London, St James's Park (Greater London, 5mAMSL)
Lowest Maximum	**9.7°C** Salsburgh (Lanarkshire, 277mAMSL)
Highest Minimum	**12.4°C** Scilly: St Marys Airport (Isles Of Scilly, 31mAMSL)
Lowest Minimum	**-3.6°C** Katesbridge (Down, 91mAMSL)
Lowest Grass Minimum	**-6.2°C** South Newington (Oxfordshire, 105mAMSL)
Most Rainfall	**24.5mm** Achfary (Sutherland, 46mAMSL)
Most Sunshine	**11.0hr** Wellesbourne (Warwickshire, 47mAMSL)
Highest Gust	**50Kt 58mph** Sella Ness (Shetland, 7mAMSL) also Lerwick (Shetland, 82mAMSL)
Highest Gust (mountain)	**75Kt 86mph** Cairngorm Summit (Inverness-shire, 1237mAMSL)
Greatest Snow Depth at 0900 UTC	No non-zero values

mAMSL refers to station elevation in metres above mean sea level

Daily Weather Summary for Saturday 29 September 2018

North Atlantic and Europe analysis charts and satellite images at 0000 UTC

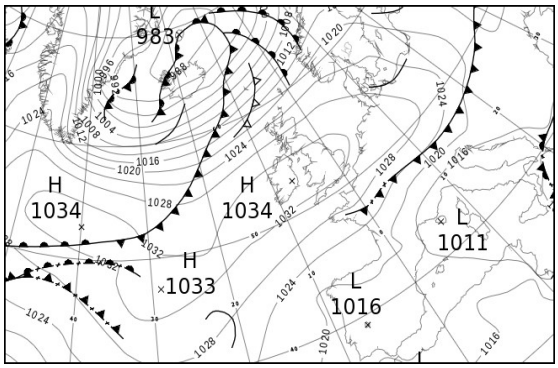

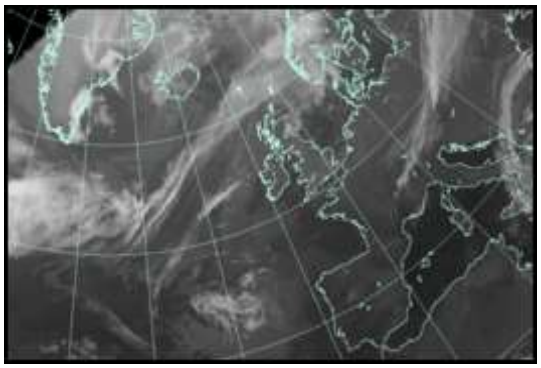

North Atlantic and Europe analysis charts and satellite images at 1200 UTC

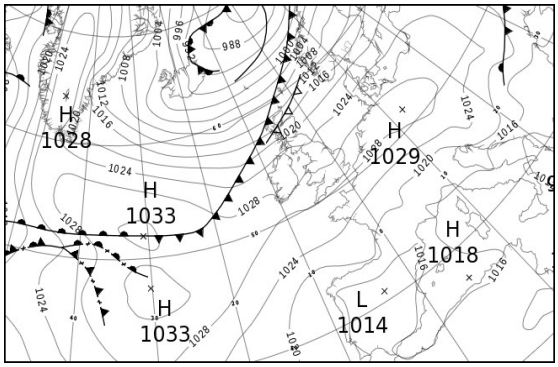



All satellite imagery copyright Met Office and EUMETSAT (European Organisation for the Exploitation of Meteorological Satellites). These show infra-red images from the geostationary MSG satellite. The rainfall rates are derived from both rain-radar and satellite data.

Daily Weather Summary for Saturday 29 September 2018

UK satellite and rain-radar precipitation rates at (L) 0000 and (R) 1200 UTC

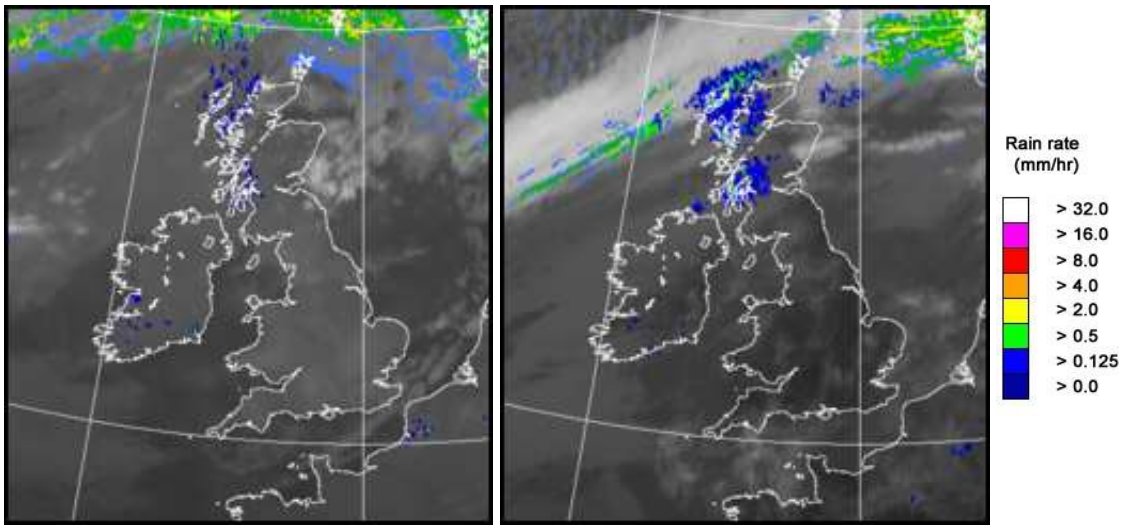

UK wind speed and direction at (L) 0000 and (R) 1200 UTC

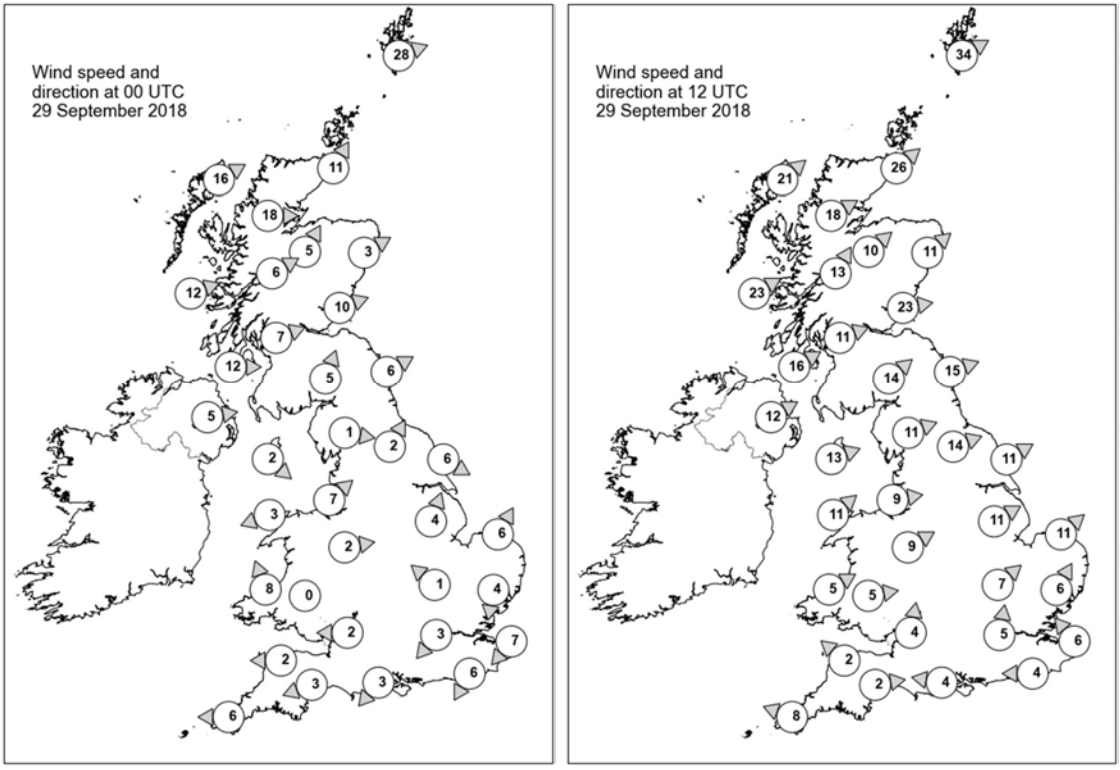

Daily Weather Summary for Saturday 29 September 2018

Selected UK readings at (L) 0000 and (R) 1200 UTC

STATIONS		0000 UTC						1200 UTC					
NO	SITE	PRESS	WDIR	WSPD	CLOUD	TEMP	TDEW	PRESS	WDIR	WSPD	CLOUD	TEMP	TDEW
1	Lerwick	1018.1	WSW	28	7	9.6	5.9	1007.4	WSW	34	8	10.4	9.0
2	Wick	1024.2	SSW	11	7	8.9	6.1	1013.6	SW	26	8	11.4	7.4
3	Stornoway	1025.1	WSW	16	8	9.3	7.2	1016.4	SW	21	8	11.2	10.4
4	Loch Glascarnoch	1026.4	W	18	8	7.9	3.7	1016.4	WSW	18	8	9.2	6.9
5	Aviemore	1027.0	SSW	5	8	7.4	4.3	1017.9	SW	10	5	11.7	5.5
6	Dyce	1027.2	WSW	3	0	6.8	3.0	1017.7	SW	11	8	13.7	5.2
7	Tulloch Bridge	1029.3	WSW	6	7	8.1	3.6	1020.2	SSW	13	8	10.6	7.0
8	Tiree	1029.3	WSW	12	7	10.2	5.0	1020.4	WSW	23	8	12.7	8.9
9	Leuchars	1028.8	WSW	10	0	7.2	4.4	1020.0	W	23	7	12.6	6.8
10	Bishopton	1030.4	WSW	7	8	8.4	6.3	1022.8	WSW	11	8	10.7	8.0
11	Machrihanish	1031.2	W	12	7	10.5	5.8	1024.1	WSW	16	8	10.9	6.6
12	Boulmer	1030.9	WSW	6	8	8.0	5.0	1022.9	WSW	15	0	12.8	4.0
13	Eskdalemuir	1031.7	SSW	5	8	7.7	3.7	1023.6	SW	14	1	10.5	3.9
14	Aldergrove	1032.6	W	5	4	8.7	4.4	1025.7	WSW	12	7	12.1	6.3
15	Shap	1033.2	W	1	0	0.2	-0.6	1025.4	WSW	11	0	11.6	4.9
16	Leeming	1032.5	SSW	2	0	4.2	2.4	1025.4	WSW	14	7	14.5	6.2
17	Ronaldsway	1032.6	NW	2	7	10.3	6.4	1026.6	WSW	13	4	12.6	6.5
18	Bridlington	1032.1	WNW	6	0	7.1	5.2	1025.4	WSW	11	0	14.7	5.2
19	Crosby	1032.7	SW	7	0	11.0	8.1	1027.5	W	9	4	14.0	9.4
20	Valley	1033.1	ENE	3	0	6.0	3.8	1027.5	SW	11	3	14.5	9.3
21	Waddington	1033.1	SSW	4	0	8.0	5.2	1027.2	WSW	11	3	14.6	3.3
22	Shawbury	1033.5	W	2	0	4.2	3.8	1027.8	WSW	9	0	14.7	7.0
23	Weybourne	1032.7	SSW	6	0	4.2	3.4	1027.8	SW	11	0	15.5	5.4
24	Bedford	1033.2	SE	1	0	5.7	4.3	1028.2	SW	7	0	15.0	4.1
25	Aberporth	1032.9	SSE	8	0	7.4	5.7	1028.3	WSW	5	4	14.9	8.4
26	Sennybridge	1034.7	-	0	0	-0.2	-0.8	1028.5	W	5	0	12.8	4.8
27	Wattisham	1032.8	N	4	0	6.5	4.6	1028.2	SSW	6	2	15.1	6.1
28	Filton	1032.8	E	2	0	6.8	3.9	1028.6	S	4	0	15.3	4.2
29	Heathrow	1032.8	NE	3	0	8.6	4.5	1028.4	S	5	0	16.1	5.5
30	Manston	1031.7	NE	7	7	12.9	7.1	1028.7	SE	6	0	14.8	6.7
31	Chivenor	1032.2	E	2	0	7.0	5.3	1028.5	SE	2	0	16.0	4.3
32	Exeter	1031.8	ENE	3	0	5.4	3.4	1028.3	W	2	0	15.6	7.6
33	Herstmonceux	1031.9	NNE	6	0	8.6	5.8	1028.4	E	4	2	15.6	6.1
34	Hurn	1032.1	NE	3	0	5.1	2.7	1028.4	E	4	1	16.0	6.1
35	Camborne	1031.2	E	6	5	9.1	4.6	1028.2	ESE	8	5	14.5	9.0

Daily Weather Summary for Saturday 29 September 2018

Selected European readings at (L) 0000 and (R) 1200 UTC

STATIONS		0000 UTC						1200 UTC					
NO	SITE	PRESS	WDIR	WSPD	CLOUD	TEMP	TDEW	PRESS	WDIR	WSPD	CLOUD	TEMP	TDEW
1	Murmansk	1006.9	NW	4	6	0.8	-1.8	1005.1	S	10	3	4.5	-3.6
2	Helsinki	-	-	-	0	-	-	1016.4	WSW	12	7	9.4	2.0
3	Stockholm	1020.5	WNW	6	-	3.2	-0.3	1015.8	SSW	10	-	11.3	0.6
4	Oslo	1021.5	E	2	-	3.1	0.2	1012.0	SW	8	7	10.2	5.2
5	Reykjavik	-	-	-	7	-	-	998.0	W	5	6	5.8	2.7
6	Moscow	1011.4	W	2	6	4.8	2.5	1017.1	N	4	7	8.1	-0.9
7	Kiev	1014.0	NNW	2	8	13.9	10.9	1020.0	N	6	8	10.5	8.7
8	Warsaw	1022.8	W	4	4	7.0	4.8	1027.2	N	8	4	12.0	1.4
9	Berlin	1027.6	WNW	6	-	8.2	3.3	1028.7	W	6	-	14.7	3.1
10	De Bilt	1031.6	-	0	0	2.8	2.6	1028.9	ESE	4	5	14.9	4.8
11	Dublin	1033.6	WNW	4	1	2.5	1.9	1026.9	WSW	10	6	13.2	6.2
12	Cork	1033.6	NNW	4	1	6.9	4.5	1028.0	W	4	6	12.8	7.9
13	Sofia	1019.4	-	0	6	7.6	1.4	1013.4	-	0	6	20.2	0.1
14	Belgrade	1017.0	SE	2	0	13.6	6.2	1019.0	N	6	0	20.4	8.8
15	Budapest	1018.1	NW	2	1	9.1	6.2	1024.1	WSW	2	7	14.0	7.3
16	Prague	1027.7	N	4	-	8.7	2.1	1028.6	NW	6	3	12.3	0.7
17	Munich	1025.5	N	6	8	10.9	7.2	1024.9	ENE	10	3	15.1	5.6
18	Strasbourg	1026.2	NNE	11	8	12.8	5.7	1024.0	NNE	14	-	17.3	3.6
19	Paris	1027.9	NNE	11	1	10.3	5.7	1025.1	NE	12	5	16.7	2.3
20	Jersey	1029.5	ENE	9	4	12.9	8.6	1026.6	ENE	11	0	16.3	7.1
21	Milan	1015.4	NNW	2	0	11.8	9.8	1019.5	E	7	-	25.4	8.0
22	Marseille	1012.8	NW	12	-	22.4	11.5	1016.1	W	7	-	25.2	15.2
23	Bordeaux	1021.4	NNE	7	-	18.6	10.9	1019.5	NNE	6	-	21.5	9.1
24	Rome	1013.3	E	6	0	13.9	11.0	1014.9	WSW	8	0	24.8	13.5
25	Ajaccio	1014.6	NE	7	-	15.3	12.6	1015.1	SW	9	-	25.5	17.4
26	Barcelona	1016.3	-	0	0	20.9	13.4	1016.1	SE	7	1	26.9	16.9
27	Majorca	1017.2	NNE	2	0	15.9	13.9	1016.4	SW	10	2	29.3	14.6
28	Madrid	1018.5	NE	1	0	16.3	7.4	1014.5	SSE	5	0	26.3	9.1
29	Lisbon	1017.0	-	-	-	20.2	12.5	1015.4	-	-	-	25.9	14.7
30	Athens	1012.4	N	1	-	18.8	14.2	1007.2	E	11	8	19.2	17.6
31	Malta	1012.5	WNW	4	1	19.3	11.4	1013.7	WNW	10	2	26.1	11.9
32	Gibraltar	1017.5	ENE	16	0	22.2	19.6	1017.1	ENE	12	2	23.6	19.4

Daily Weather Summary for Saturday 29 September 2018

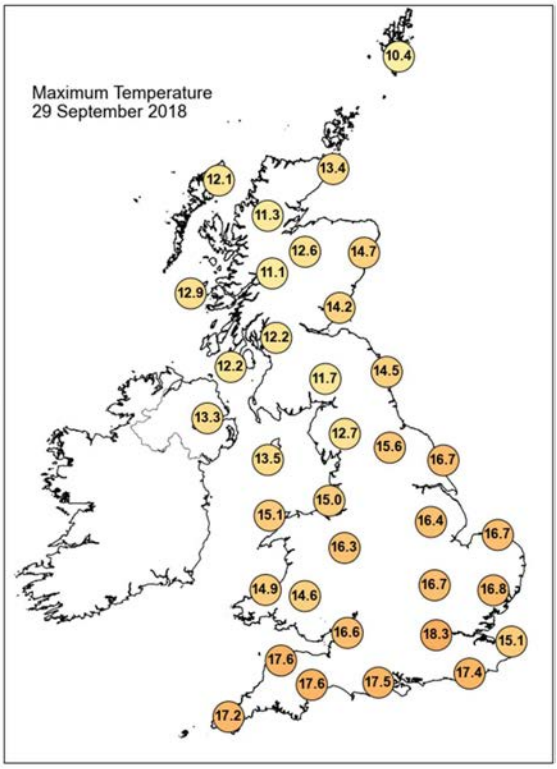

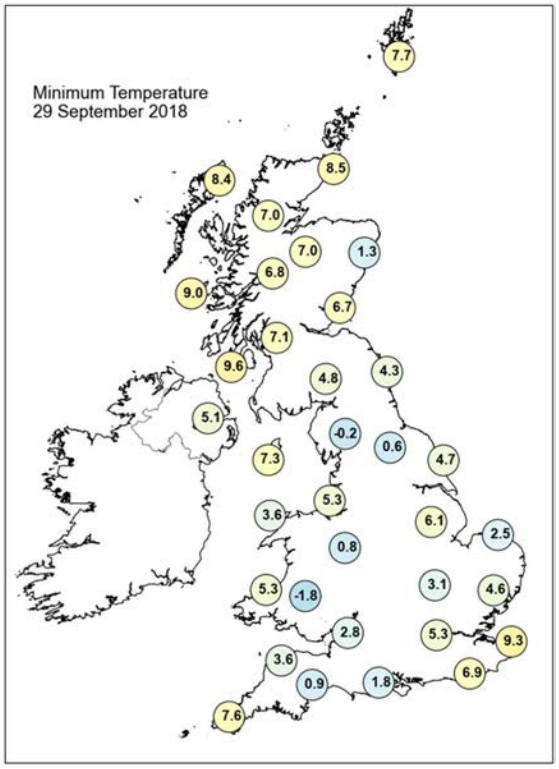

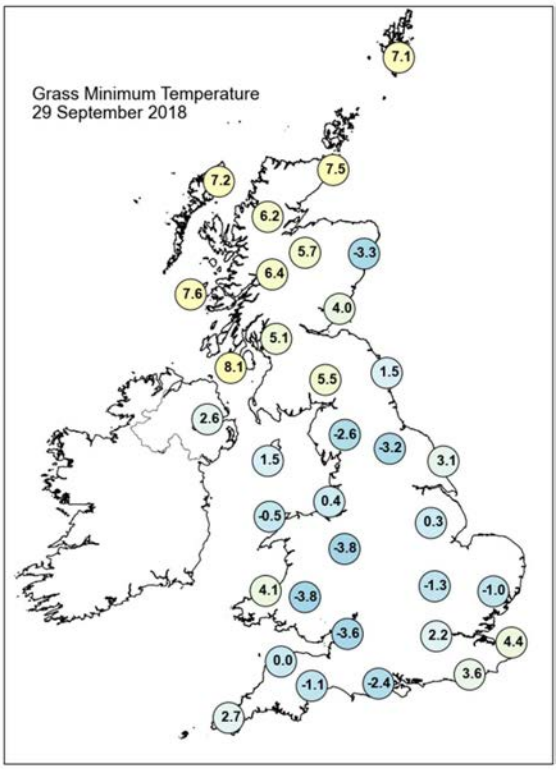

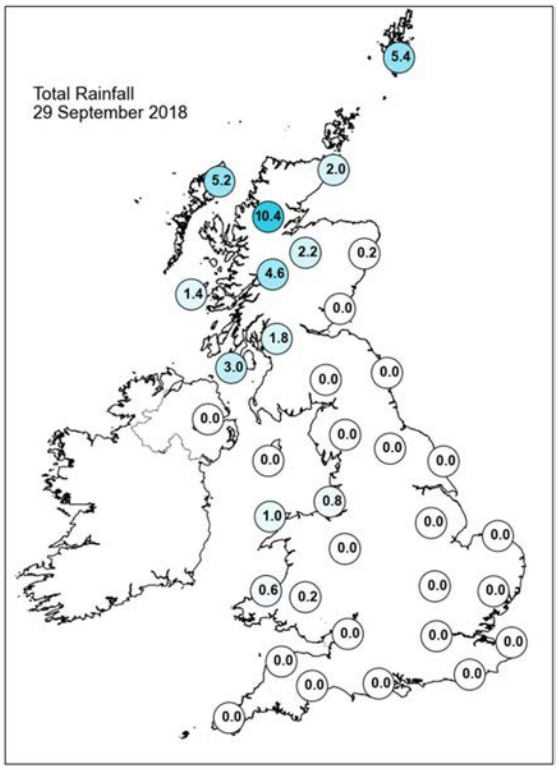

Daily Weather Summary for Saturday 29 September 2018

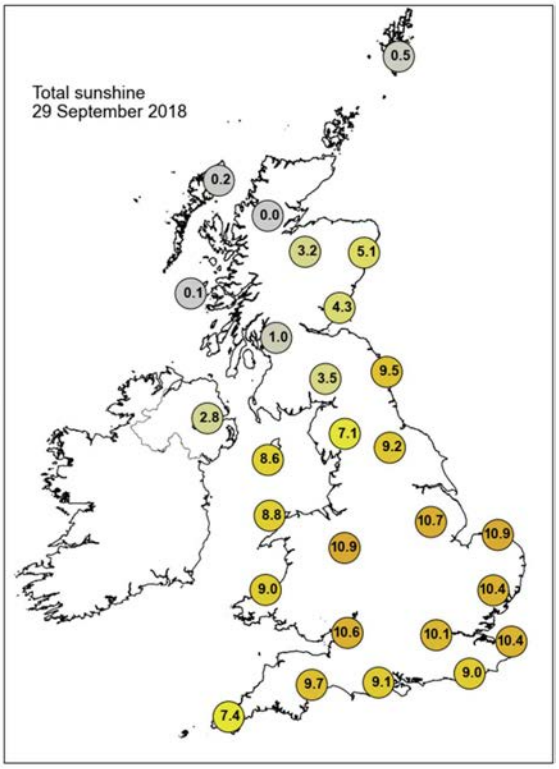

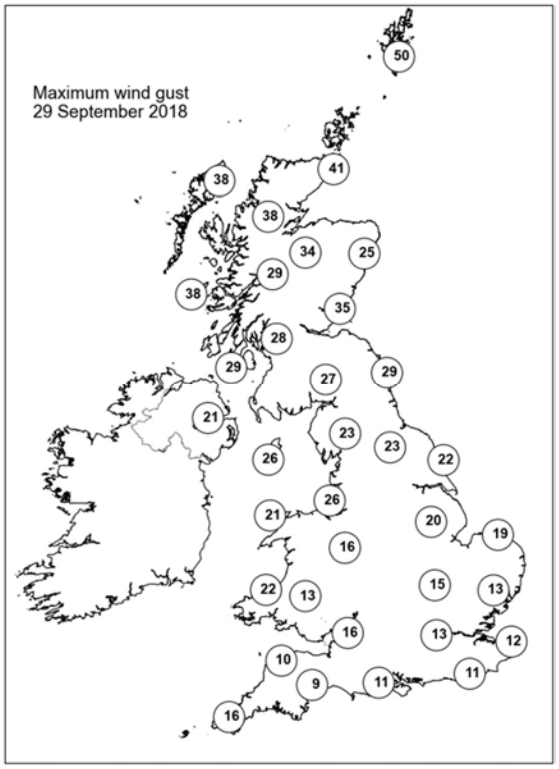

None of the selected stations observed a day of sleet or snow falling or non-zero snow depth at 0900 UTC.

Daily Weather Summary for Sunday 30 September 2018

This day's summary created 09/10/2018 10:45

Summary of the UK Weather for Sunday 30 September 2018

It was a dry night across much of the UK with clear spells for some. However, scattered showers affected northern and western Scotland through the night with some also grazing the north of Northern Ireland; it was windy here too. A weak front also slowly sank south overnight to lie across the Midlands and north Wales by morning, this brought the odd spot of rain to some. Further south there were some shallow mist and fog patches. It was chilly in the south with lighter winds and clear skies. During the day the band of cloud and a little patchy rain moved southwards over Wales and southern England, clearing later to leave late sunny spells. Sunshine, showers and strong winds affected Scotland and some of the showers were heavy. Showers spread into north Wales and northern England later, but eased in the evening to leave mostly clear skies.

Daily Extremes

Highest Maximum	**16.6°C** Hastings (East Sussex, 45mAMSL)
Lowest Maximum	**8.7°C** Loch Glascarnoch (Ross & Cromarty, 269mAMSL) also Dalwhinnie No 2 (Inverness-shire, 351mAMSL)
Highest Minimum	**12.1°C** Blackpool, Squires Gate (Lancashire, 10mAMSL)
Lowest Minimum	**-0.9°C** Santon Downham (Suffolk, 6mAMSL)
Lowest Grass Minimum	**-4.4°C** South Newington (Oxfordshire, 105mAMSL)
Most Rainfall	**10.0mm** Cluanie Inn No 3 (Ross & Cromarty, 223mAMSL)
Most Sunshine	**8.1hr** Kinross (Kinross-shire, 116mAMSL)
Highest Gust	**42Kt 48mph** Fair Isle (Shetland, 57mAMSL)
Highest Gust (mountain)	**75Kt 86mph** Cairngorm Summit (Inverness-shire, 1237mAMSL)
Greatest Snow Depth at 0900 UTC	No non-zero values

mAMSL refers to station elevation in metres above mean sea level

Daily Weather Summary for Sunday 30 September 2018

North Atlantic and Europe analysis charts and satellite images at 0000 UTC

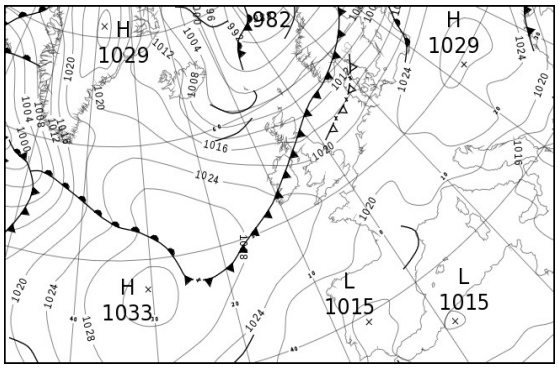



North Atlantic and Europe analysis charts and satellite images at 1200 UTC

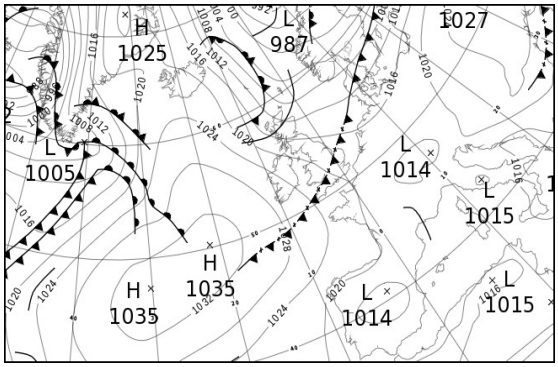



All satellite imagery copyright Met Office and EUMETSAT (European Organisation for the Exploitation of Meteorological Satellites). These show infra-red images from the geostationary MSG satellite. The rainfall rates are derived from both rain-radar and satellite data.

Daily Weather Summary for Sunday 30 September 2018

UK satellite and rain-radar precipitation rates at (L) 0000 and (R) 1200 UTC



UK wind speed and direction at (L) 0000 and (R) 1200 UTC

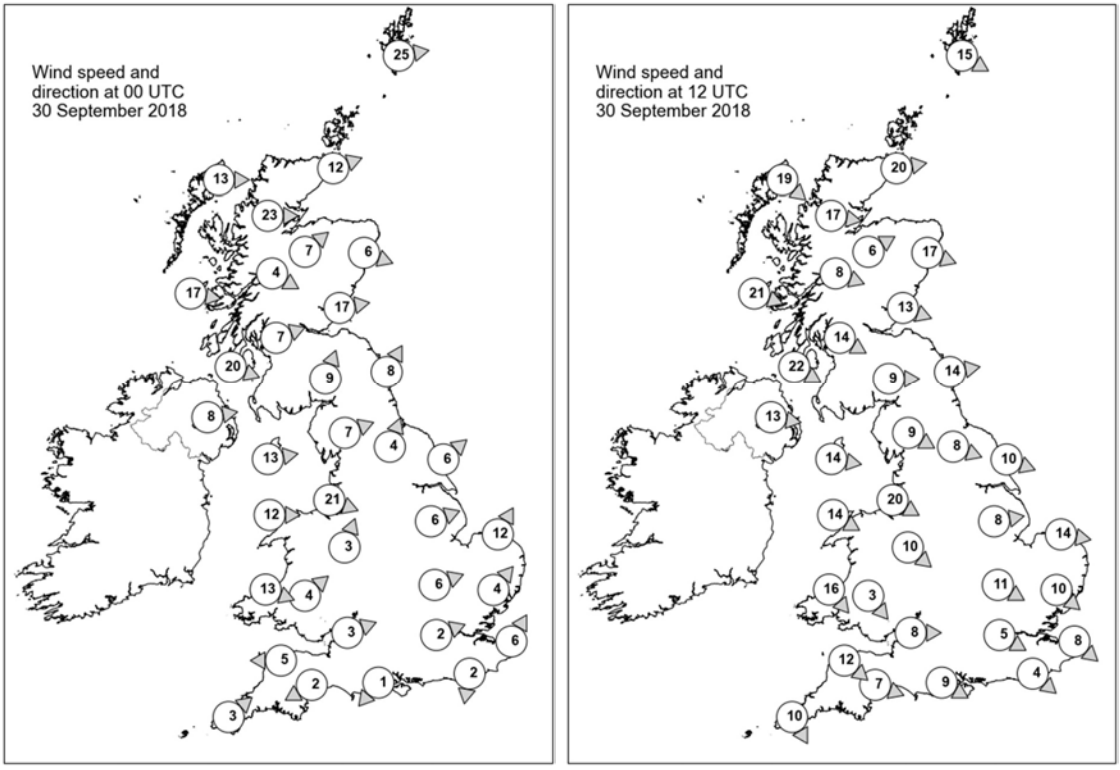

Daily Weather Summary for Sunday 30 September 2018

Selected UK readings at (L) 0000 and (R) 1200 UTC

STATIONS		0000 UTC						1200 UTC					
NO	SITE	PRESS	WDIR	WSPD	CLOUD	TEMP	TDEW	PRESS	WDIR	WSPD	CLOUD	TEMP	TDEW
1	Lerwick	1003.4	W	25	6	8.3	5.8	1005.3	WNW	15	3	8.6	5.9
2	Wick	1009.4	WSW	12	7	7.5	5.5	1009.8	W	20	6	8.9	6.7
3	Stornoway	1013.0	W	13	8	7.9	6.3	1016.2	NW	19	7	8.7	6.5
4	Loch Glascarnoch	1011.7	W	23	4	6.8	4.2	1013.7	W	17	8	5.9	4.7
5	Aviemore	1013.4	SW	7	3	6.9	2.6	1012.9	WSW	6	8	10.4	2.9
6	Dyce	1012.2	WNW	6	3	10.0	5.2	1012.0	WNW	17	3	11.8	3.0
7	Tulloch Bridge	1015.4	WNW	4	7	7.4	4.1	1015.7	WNW	8	7	6.8	5.2
8	Tiree	1016.6	W	17	7	10.2	4.6	1017.3	WNW	21	3	11.3	5.7
9	Leuchars	1013.3	W	17	0	9.6	8.1	1013.7	WNW	13	6	11.0	6.3
10	Bishopton	1016.3	WSW	7	8	8.9	7.9	1016.2	WNW	14	7	9.5	6.0
11	Machrihanish	1017.2	WNW	20	7	11.1	7.2	1018.1	WNW	22	7	11.5	5.9
12	Boulmer	1015.7	SSW	8	8	10.9	5.8	1015.6	W	14	7	12.7	5.4
13	Eskdalemuir	1017.0	SSW	9	8	8.5	7.0	1016.3	W	9	6	11.3	3.8
14	Aldergrove	1019.5	W	8	8	9.9	8.4	1020.4	W	13	7	11.3	5.2
15	Shap	1018.5	WSW	7	3	9.2	5.4	1017.6	WNW	9	4	11.0	3.8
16	Leeming	1018.7	SSW	4	7	9.8	6.1	1017.5	WNW	8	8	12.2	6.6
17	Ronaldsway	1019.7	W	13	7	11.8	8.0	1020.2	W	14	7	12.0	5.7
18	Bridlington	1018.7	SW	6	0	8.9	6.4	1016.5	WNW	10	4	15.3	5.0
19	Crosby	1020.5	WNW	21	8	12.9	8.4	1020.0	WNW	20	8	12.9	5.9
20	Valley	1021.6	W	12	4	11.7	6.7	1021.5	WNW	14	8	12.2	7.0
21	Waddington	1020.6	WSW	6	2	8.4	5.6	1018.3	W	8	7	12.1	7.9
22	Shawbury	1021.5	SSW	3	3	5.5	4.6	1020.3	NW	10	8	12.1	6.7
23	Weybourne	1020.8	SSW	12	0	7.2	3.2	1017.6	W	14	3	14.7	8.8
24	Bedford	1022.0	WSW	6	0	7.1	3.4	1019.1	WNW	11	4	14.2	7.6
25	Aberporth	1022.5	WNW	13	8	12.3	7.3	1022.1	NW	16	8	11.6	6.5
26	Sennybridge	1022.9	SW	4	5	7.1	5.5	1021.4	NW	3	8	10.8	6.3
27	Wattisham	1021.8	SW	4	0	6.3	4.7	1018.2	NW	10	8	13.9	8.2
28	Filton	1023.0	WSW	3	1	7.2	5.7	1020.7	W	8	3	13.9	8.9
29	Heathrow	1022.3	WSW	2	0	8.3	6.4	1019.4	WNW	5	7	14.4	6.7
30	Manston	1022.3	SSW	6	0	8.1	5.3	1019.0	NW	8	1	14.1	8.6
31	Chivenor	1023.6	E	5	7	7.8	6.8	1021.9	NW	12	7	14.5	10.3
32	Exeter	1023.6	ENE	2	0	3.9	3.6	1021.3	WNW	7	8	14.4	9.2
33	Herstmonceux	1022.5	N	2	0	6.6	4.7	1019.3	NW	4	3	13.3	6.4
34	Hurn	1023.3	NE	1	1	2.5	1.6	1020.6	WNW	9	7	13.8	8.3
35	Camborne	1024.3	SW	3	4	9.1	8.0	1023.4	NNW	10	8	13.8	8.9

Daily Weather Summary for Sunday 30 September 2018

Selected European readings at (L) 0000 and (R) 1200 UTC

STATIONS		0000 UTC						1200 UTC					
NO	SITE	PRESS	WDIR	WSPD	CLOUD	TEMP	TDEW	PRESS	WDIR	WSPD	CLOUD	TEMP	TDEW
1	Murmansk	997.3	SSE	8	3	1.2	-3.0	991.8	SE	8	8	4.4	1.9
2	Helsinki	1005.3	WSW	12	8	8.8	7.7	-	-	-	7	-	-
3	Stockholm	1006.2	SW	10	-	10.6	6.3	1004.0	SW	8	-	13.4	7.9
4	Oslo	1004.4	SSW	4	-	8.2	4.4	1002.5	SSW	8	5	13.2	2.5
5	Reykjavik	1014.2	N	10	5	2.8	-2.8	1021.6	W	3	5	5.4	-2.3
6	Moscow	1023.2	-	0	0	0.3	-0.7	1021.5	SSW	2	7	10.8	0.5
7	Kiev	1026.8	NW	4	0	5.0	3.6	1027.0	WSW	4	2	13.5	2.9
8	Warsaw	1027.1	-	0	3	1.1	0.1	1021.8	S	6	5	15.0	0.9
9	Berlin	1024.0	S	4	-	6.9	2.3	1017.0	SW	8	-	17.8	1.9
10	De Bilt	1021.9	SE	2	8	2.4	2.1	1016.7	WSW	6	2	16.5	7.3
11	Dublin	1021.5	WSW	8	7	9.8	6.9	1022.4	WNW	17	5	11.3	5.8
12	Cork	1024.5	WSW	6	7	9.1	5.5	1025.1	NW	17	6	12.7	6.1
13	Sofia	1019.3	-	0	6	12.4	3.2	1020.6	E	4	7	13.2	6.3
14	Belgrade	1023.5	WNW	2	0	10.0	3.5	1021.8	ESE	6	6	15.5	7.4
15	Budapest	1026.3	N	4	0	8.4	0.1	1022.3	ESE	6	1	16.4	3.5
16	Prague	1026.0	N	2	-	3.3	0.7	1018.1	N	4	0	15.9	1.9
17	Munich	1022.9	E	4	0	5.8	0.9	1015.9	WNW	6	0	17.8	8.8
18	Strasbourg	1021.5	WNW	4	-	6.3	1.8	1016.4	ESE	2	-	19.1	8.1
19	Paris	1021.2	N	5	0	7.4	3.3	1018.7	N	6	2	16.6	3.3
20	Jersey	1022.6	NE	6	0	11.0	7.4	1021.4	NNW	10	8	15.9	7.8
21	Milan	1021.3	E	5	-	16.2	10.4	1018.9	N	4	0	20.1	6.7
22	Marseille	1018.1	E	4	6	18.0	14.3	1016.8	SW	9	8	23.7	16.0
23	Bordeaux	1017.9	N	4	-	14.1	8.5	1019.2	NW	7	-	22.8	6.1
24	Rome	1017.3	ENE	3	0	15.0	12.3	1016.4	S	8	3	24.6	15.8
25	Ajaccio	1017.5	NE	6	-	16.6	12.3	1016.3	WSW	10	-	25.8	17.2
26	Barcelona	1017.9	NNE	5	1	21.4	15.2	1016.7	WSW	14	2	26.6	19.0
27	Majorca	1017.9	ENE	2	0	18.7	16.5	1017.2	WSW	11	2	27.9	16.1
28	Madrid	1015.8	NNW	5	0	17.8	8.1	1014.9	SSW	3	0	26.3	6.2
29	Lisbon	1015.8	-	-	-	18.9	14.6	1017.4	-	-	-	26.2	16.1
30	Athens	1004.1	N	4	-	18.4	17.6	1010.8	NNW	6	8	18.4	14.6
31	Malta	1015.8	WNW	2	0	19.4	15.5	1016.1	NNE	6	4	25.0	17.6
32	Gibraltar	1016.7	ENE	11	0	21.6	19.7	1018.6	ESE	7	7	22.9	19.1

Daily Weather Summary for Sunday 30 September 2018

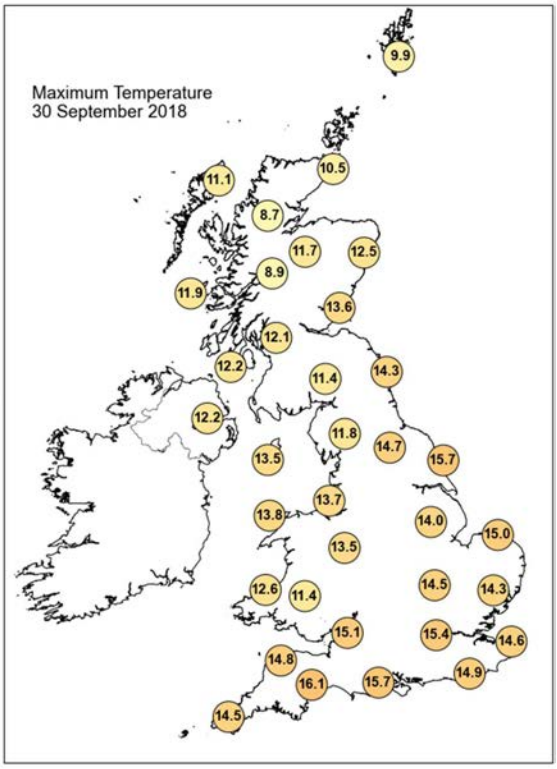

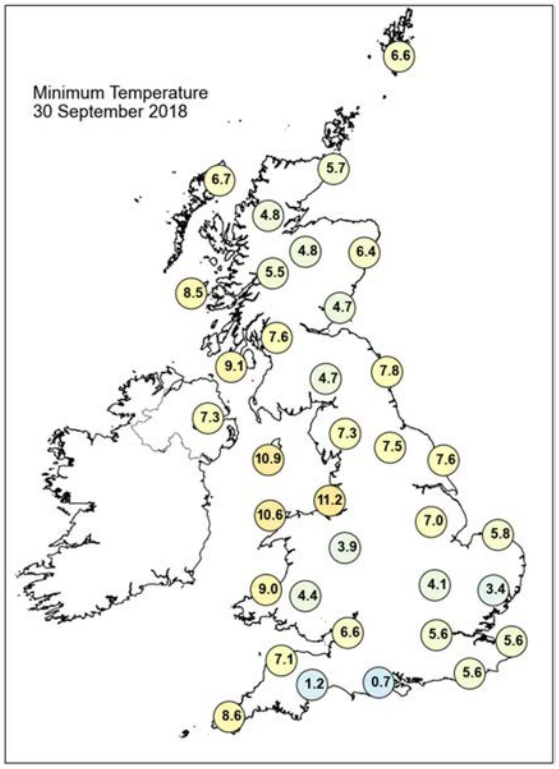

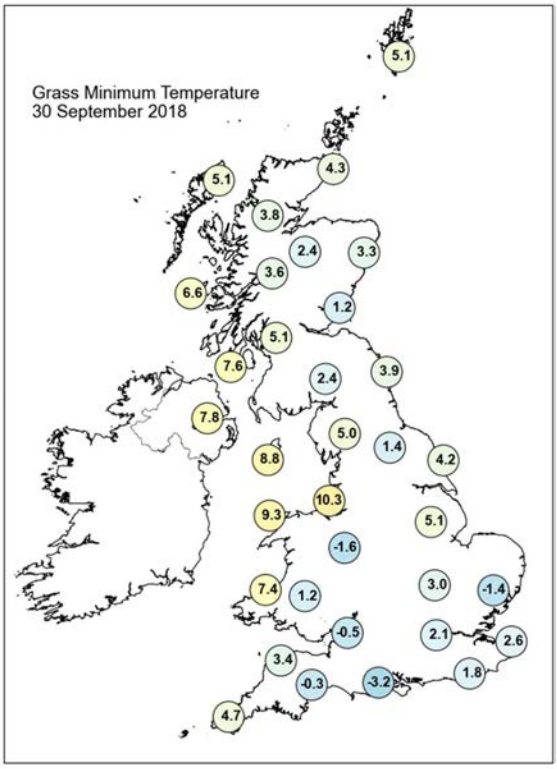

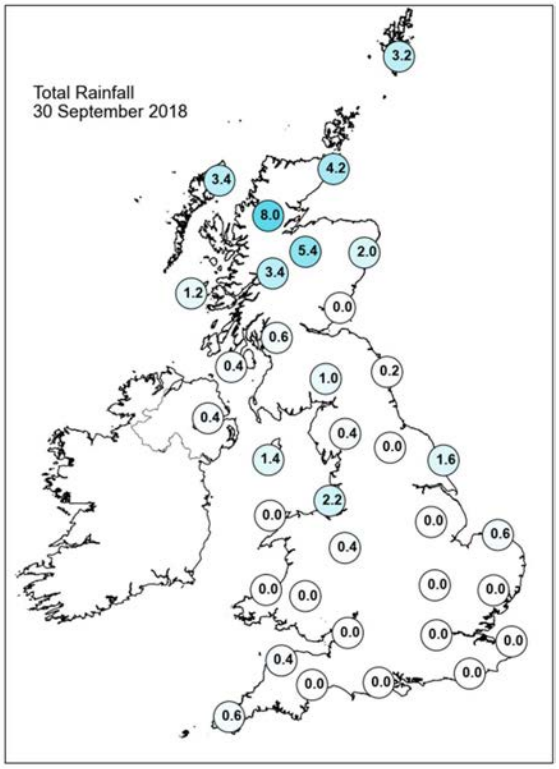

Daily Weather Summary for Sunday 30 September 2018

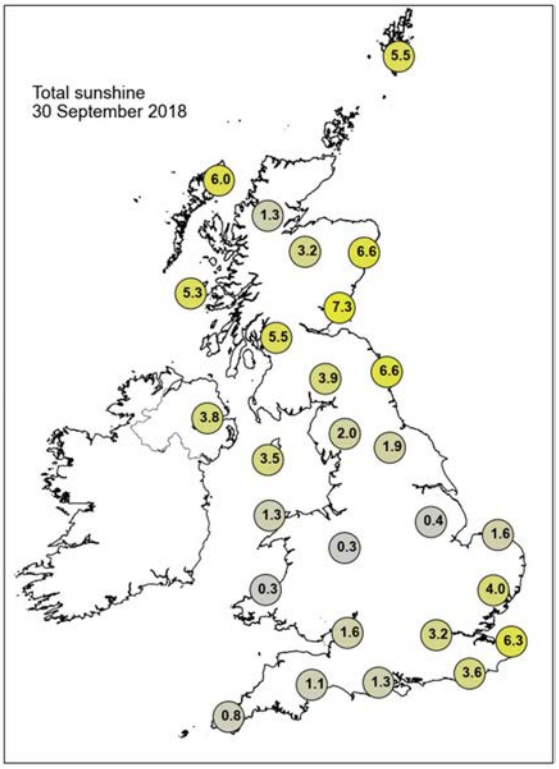

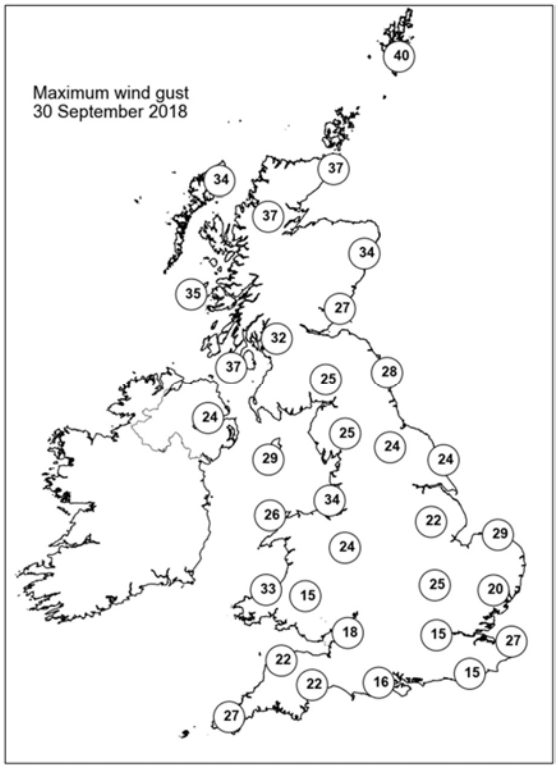

None of the selected stations observed a day of sleet or snow falling or non-zero snow depth at 0900 UTC.

Guidance Notes

UTC = Universal Coordinated Time. For the UK UTC is the same as GMT (Greenwich Mean Time).

National boundaries shown on the European station map are for illustrative purposes only.

Daily extremes

- Daily extremes have been manually confirmed by Met Office Observations Quality Management as valid observations from the live database at the time of checking. However, more extreme values may still be possible if they occur after the time of production.
- Mountain stations above 500 masl are excluded from lowest temperatures, highest gust speeds and greatest snow depths at 0900 UTC. This is because they are not considered representative of low level areas.
- Counties quoted against each station are based on historical county boundaries pre-1974 and may not reflect current administrative boundaries.

Analysis charts and satellite imagery

- The satellite imagery is infra-red imagery from the geostationary MSG satellite.
- The rainfall image is derived from satellite data from MSG and rain-radar data. This represents a snapshot of instantaneous rain-rates at 0000 UTC and 1200 UTC and so does not necessarily reflect daily accumulations in the rainfall station map.
- Any analysis charts or satellite images which are unavailable will be displayed as white space.

Station maps

- The UK maps show station data for the same set of stations presented UK data table. These stations are selected to provide good spatial coverage across the UK; they represent only a fraction of the overall UK observing network.
- Wind speed maps show wind speed in Kt and direction both averaged over the hour up to the time of observation. 1 Kt = 1.151 mph.

Hourly station data

- The data tables provide spot hourly observations from synoptic messages at 0000 and 1200 UTC. Missing data are denoted by '-'.

- Pressures are mean sea level pressure in hPa.
- For UK stations, Gibraltar and Jersey, the wind speeds and directions are both averaged over the hour up to the time of observation. However, for European stations wind speeds and directions are both averaged over a 10-minute period up to the time of observation.
- Wind speeds are in Kt. Wind directions are stored in the database every 10 degrees and have been converted to the nearest point of the compass. These give the direction the wind is blowing from, not to.
- Cloud amounts are in Oktas from 0 (clear) to 8 (overcast). 9 indicates sky obscured (eg by fog).
- Air temperature and dew point temperature are in Celsius.

Temperature maps

- Daily maximum, minimum and grass minimum temperatures are in Celsius.
- The period for the daily maximum temperature on day D is defined from 0900 UTC day D to 0900 UTC day D+1.
- The period for the daily minimum and grass minimum temperatures on day D is defined as 0900 UTC day D-1 to 0900 UTC day D.
- On any given day D the minimum will typically occur in the early hours of the morning and the maximum in early afternoon.

Rainfall, sunshine and max gust speed maps

- Daily rainfall is in mm from 0900 UTC day D to 0900 UTC day D+1.
- Daily sunshine is in hours from Kipp and Zonen CSD1 automatic sunshine records. Bright sunshine is defined as exceeding 120 W/m^2.
- Max gust speeds are the daily max gust in Kt from 0000-0000 UTC

Snow maps

- The day of snow falling map displays data from present weather sensors, showing stations which have recorded sleet or snow falling at any point in the day (0000-0000 UTC).
- The snow lying map shows level snow depth as recorded by the automatic snow depth sensors at 0900 UTC. These snow depth sensors do not record snow depth if this is less than 1cm.
- Snow depth sensors are normally operational from October to April, in the event of snow falling outside this period data availability may be limited.
- Snow maps will only be displayed if one or more of the selected stations on that date have recorded either snow falling or non-zero snow depths. If snow maps are not

displayed it is still possible that other stations in the network have recorded a day of sleet or snow falling or non-zero snow depth.